

- Site Boundary
- Area Proposed for Exterior Seating
- Existing Buildings
- Existing Scheduled Monument
- Dark Asphalt
- Light Asphalt
- Groundcover Planting with Evergreen Trees
- Groundcover Planting with Deciduous Trees
- Groundcover Planting
- Groundcover Planting with Wild Flowers
- Planting around Car Parking - max 90cm
- Paving Type 1 - Warm Natural Stone
- Lowered Paving Type 1 - Vehicular Access
- Paving Type 2 - Grey Paving Blocks
- Lowered Paving Type 2 - Vehicular Access
- Blister Tactile Paving
- Bonded Gravel
- Woodland Walk - Existing Tarmac Surface (to be retained)
- Woodland Walk - Gravel Surface
- Raised Table - Coloured Asphalt
- Red Colored Asphalt Bicycle Path (150cm single, 300cm double lane)
- Lowered Bicycle Path - Vehicular Access
- High Quality Brick Paving
- Tramline Paving
- Woodland Walk
- Bus Stop
- Bus Stop Shelter
- Car Parking Type 1 - Light Asphalt
- Car Parking Type 2 - Paved with Natural Stone
- Corten Steel Plate showing transition between character areas
- Accessible Parking
- Proposed Electrical Vehicle Charging According to Engineer's details
- EV
- LB Loading Bay
- Existing Trees
- Existing Trees to be Felled
- Proposed Evergreen Trees
- Proposed Deciduous Trees
- Wooden Benches
- Wooden Tables
- Moveable Planters
- Metal Bins
- Metal Bicycle Racks
- Sculptural Steel Seating and Playing Element
- Cycle lane ramp
- Proposed Spot Height Centerline
- Proposed Kerb Heights
- Existing Railings to be Retained

CLIENT
Louth County Council

PROJECT
Ardee 2040 Regeneration Project - Main Street

DRAWING
Proposed Site Plan
SEC1.1 Northern Gateway

PROJECT NUMBER
Lo.06

DRAWING NUMBER
LOUX3002-P-000-112-A

AUTHOR
Arrow Architects

REVISION
N/A

STATUS
Planning

DATE
26.09.2025

SCALE
1:200 @ A1

ADDRESS
ARROW
Turley
Nørre Farimagsgade 13,
Mezz. Th.
1364 Copenhagen K



Copyright of Turley and Arrow Architects ApS

This drawing is for illustrative purposes only and should not be used for any construction or estimation purposes. To be scaled for planning application purposes only. No liability or responsibility is accepted arising from reliance upon the information contained within this drawing.

Includes Tailte Éireann background mapping reproduced under license number CYAL50441422 - Surveying. Unauthorised reproduction infringes Tailte Éireann and Government of Ireland copyright. © Tailte Éireann.

Ordnance Survey Sheet No's 2009 & 2010

- Site Boundary
- Area Proposed for Exterior Seating
- Existing Buildings
- Existing Scheduled Monument
- Dark Asphalt
- Light Asphalt
- Groundcover Planting with Evergreen Trees
- Groundcover Planting with Deciduous Trees
- Groundcover Planting
- Groundcover Planting with Wild Flowers
- Planting around Car Parking - max 90cm
- Paving Type 1 - Warm Natural Stone
- Lowered Paving Type 1 - Vehicular Access
- Paving Type 2 - Grey Paving Blocks
- Lowered Paving Type 2 - Vehicular Access
- Blister Tactile Paving
- Bonded Gravel
- Woodland Walk - Existing Tarmac Surface (to be retained)
- Woodland Walk - Gravel Surface
- Raised Table - Coloured Asphalt
- Red Colored Asphalt Bicycle Path (150cm single, 300cm double lane)
- Lowered Bicycle Path - Vehicular Access
- High Quality Brick Paving
- Tramline Paving
- Woodland Walk
- Bus Stop
- Bus Stop Shelter
- Car Parking Type 1 - Light Asphalt
- Car Parking Type 2 - Paved with Natural Stone
- Corten Steel Plate showing transition between character areas
- Accessible Parking
- Proposed Electrical Vehicle Charging According to Engineer's details
- EV
- LB Loading Bay
- Existing Trees
- Existing Trees to be Felled
- Proposed Evergreen Trees
- Proposed Deciduous Trees
- Wooden Benches
- Wooden Tables
- Moveable Planters
- Metal Bins
- Metal Bicycle Racks
- Sculptural Steel Seating and Playing Element
- Cycle lane ramp
- Proposed Spot Height Centerline
- Proposed Kerb Heights
- Existing Railings to be Retained

CLIENT
Louth County Council

PROJECT
Ardee 2040 Regeneration Project - Main Street

DRAWING
Proposed Site Plan
SEC2 Cultural Quarter

PROJECT NUMBER
Lo.06

DRAWING NUMBER
LOUX3002-P-000-114-A

REVISION
N/A

DATE
26.09.2025

ADDRESS
ARROW
Nørre Farimagsgade 13,
Mezz. Th.
1364 Copenhagen K

TURLEY
40 Queen Square,
Bristol
BS1 4QP







Copyright of Turley and Arrow Architects ApS

Copyright of Turley and Arrow Architects ApS
This drawing is for illustrative purposes only and should not be used for any construction or estimation purposes. To be scaled for planning application purposes only. No liability or responsibility is accepted arising from reliance upon the information contained within this drawing.

Includes Tailte Éireann background mapping reproduced under license number CYAL50441422 – Surveying. Unauthorised reproduction infringes Tailte Éireann and Government of Ireland copyright © Tailte Éireann.

Ordnance Survey Sheet No's 2009 & 2010

- Site Boundary
- Area Proposed for Exterior Seating
- Existing Buildings
- Existing Scheduled Monument
- Dark Asphalt
- Light Asphalt
- Groundcover Planting with Evergreen Trees
- Groundcover Planting with Deciduous Trees
- Groundcover Planting
- Groundcover Planting with Wild Flowers
- Planting around Car Parking – max 90cm
- Paving Type 1 – Warm Natural Stone
- Lowered Paving Type 1 – Vehicular Access
- Paving Type 2 – Grey Paving Blocks
- Lowered Paving Type 2 – Vehicular Access
- Blister Tactile Paving
- Bonded Gravel
- Woodland Walk – Existing Tarmac Surface (to be retained)
- Woodland Walk – Gravel Surface
- Raised Table – Coloured Asphalt
- Red Colored Asphalt Bicycle Path (150cm single, 300cm double lane)
- Lowered Bicycle Path – Vehicular Access
- High Quality Brick Paving
- Tramline Paving
- Woodland Walk
- Bus Stop
- Bus Stop Shelter
- Car Parking Type 1 – Light Asphalt
- Car Parking Type 2 – Paved with Natural Stone
- Corten Steel Plate showing transition between character areas
- Accessible Parking
- Proposed Electrical Vehicle Charging According to Engineer's details
- EV
- Loading Bay
- Existing Trees
- Existing Trees to be Felled
- Proposed Evergreen Trees
- Proposed Deciduous Trees
- Wooden Benches
- Wooden Tables
- Moveable Planters
- Metal Bins
- Metal Bicycle Racks
- Sculptural Steel Seating and Playing Element
- Cycle lane ramp
- Proposed Spot Height Centerline
- Proposed Kerb Heights
- Existing Railings to be Retained

CLIENT
Louth County Council

PROJECT
Ardee 2040 Regeneration Project – Main Street

DRAWING
Proposed Site Plan
SEC4.1 Town Centre

PROJECT NUMBER
Lo.06

DRAWING NUMBER
LOUX3002-P-000-116-A

REVISION
N/A

DATE
26.09.2025

ADDRESS
ARROW
Nørre Farimagsgade 13,
Mezz. Th.
1364 Copenhagen K

AUTHOR
Arrow Architects

STATUS
Planning

SCALE
1:200 @ A1

TURLEY
Turley
40 Queen Square,
Bristol
BS1 4QP





Copyright of Turley and Arrow Architects Aps
This drawing is for illustrative purposes only and should not be used for any construction or estimation purposes. To be scaled for planning application purposes only. No liability or responsibility is accepted arising from reliance upon the information contained within this drawing.

Includes Tailte Éireann background mapping reproduced under license number CYAL50441422 - Surveying. Unauthorised reproduction infringes Tailte Éireann and Government of Ireland copyright © Tailte Éireann.

Ordnance Survey Sheet No's 2009 & 2010

Legend

- Site Boundary
- Area Proposed for Exterior Seating
- Existing Buildings
- Existing Scheduled Monument
- Dark Asphalt
- Light Asphalt
- Groundcover Planting with Evergreen Trees
- Groundcover Planting with Deciduous Trees
- Groundcover Planting
- Groundcover Planting with Wild Flowers
- Planting around Car Parking - max 90cm
- Paving Type 1 - Warm Natural Stone
- Lowered Paving Type 1 - Vehicular Access
- Paving Type 2 - Grey Paving Blocks
- Lowered Paving Type 2 - Vehicular Access
- Blister Tactile Paving
- Bonded Gravel
- "Woodland Walk - Existing Tarmac Surface (to be retained)"
- Woodland Walk - Gravel Surface
- Raised Table - Coloured Asphalt
- Red Colored Asphalt Bicycle Path (150cm single, 300cm double lane)
- Lowered Bicycle Path - Vehicular Access
- High Quality Brick Paving
- Tramline Paving
- Woodland Walk
- Bus Stop
- Bus Stop Shelter
- Car Parking Type 1 - Light Asphalt
- Car Parking Type 2 - Paved with Natural Stone
- Corten Steel Plate showing transition between character areas
- Accessible Parking
- Proposed Electrical Vehicle Charging According to Engineer's details
- LB Loading Bay
- Existing Trees
- Existing Trees to be Felled
- Proposed Evergreen Trees
- Proposed Deciduous Trees
- Wooden Benches
- Wooden Tables
- Moveable Planters
- Metal Bins
- Metal Bicycle Racks
- Sculptural Steel Seating and Playing Element
- Cycle lane ramp
- Proposed Spot Height Centerline
- Proposed Kerb Heights
- Existing Railings to be Retained

CLIENT
Louth County Council

PROJECT
Ardee 2040 Regeneration Project - Main Street

DRAWING
Proposed Site Plan
SEC4.2 Town Centre

PROJECT NUMBER
Lo.06

DRAWING NUMBER
LOUX3002-P-000-117-A

AUTHOR
Arrow Architects

REVISION
N/A

STATUS
Planning

DATE
26.09.2025

SCALE
1:200 @ A1

ADDRESS

ARROW Nèrre Farinagisgade 13, Mezz. Th. 1364 Copenhagen K	Turley 40 Queen Square, Bristol BS1 4QP
--	--

ARROW **Turley**

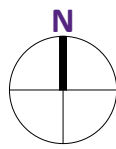


Copyright of Turley and Arrow Architects ApS

This drawing is for illustrative purposes only and should not be used for any construction or estimation purposes. To be scaled for planning application purposes only. No liability or responsibility is accepted arising from reliance upon the information contained within this drawing.

Includes Tailte Éireann background mapping reproduced under license number CVAL50441422 – Surveying. Unauthorised reproduction infringes Tailte Éireann and Government of Ireland copyright © Tailte Éireann.

Ordnance Survey Sheet No's 2009 & 2010



- Site Boundary
- Area Proposed for Exterior Seating
- Existing Buildings
- Existing Scheduled Monument
- Dark Asphalt
- Light Asphalt
- Groundcover Planting with Evergreen Trees
- Groundcover Planting with Deciduous Trees
- Groundcover Planting
- Groundcover Planting with Wild Flowers
- Planting around Car Parking – max 90cm
- Paving Type 1 – Warm Natural Stone
- Lowered Paving Type 1 – Vehicular Access
- Paving Type 2 – Grey Paving Blocks
- Lowered Paving Type 2 – Vehicular Access
- Blister Tactile Paving
- Bonded Gravel
- Woodland Walk – Existing Tarmac Surface (to be retained)
- Woodland Walk – Gravel Surface
- Raised Table – Coloured Asphalt
- Red Colored Asphalt Bicycle Path (150cm single, 300cm double lane)
- Lowered Bicycle Path – Vehicular Access
- High Quality Brick Paving
- Tramline Paving
- Woodland Walk
- Bus Stop
- Bus Stop Shelter
- Car Parking Type 1 – Light Asphalt
- Car Parking Type 2 – Paved with Natural Stone
- Corten Steel Plate showing transition between character areas
- Accessible Parking
- Proposed Electrical Vehicle Charging According to Engineer's details
- LB Loading Bay
- Existing Trees
- Existing Trees to be Felled
- Proposed Evergreen Trees
- Proposed Deciduous Trees
- Wooden Benches
- Wooden Tables
- Movable Planters
- Metal Bins
- Metal Bicycle Racks
- Sculptural Steel Seating and Playing Element
- Cycle lane ramp
- Proposed Spot Height Centerline
- Proposed Kerb Heights
- Existing Railings to be Retained

CLIENT
Louth County Council

PROJECT
Ardee 2040 Regeneration Project – Main Street

DRAWING
Proposed Site Plan
SECS Heritage Quarter

PROJECT NUMBER
Lo.06

DRAWING NUMBER
LOUX3002-P-000-118-A

AUTHOR
Arrow Architects

REVISION
N/A

STATUS
Planning

DATE
26.09.2025

SCALE
1:200 @ A1

ADDRESS
ARROW
Nørre Farimagsgade 13,
Mezz. Th.
1364 Copenhagen K

Turley
40 Queen Square,
Bristol
BS1 4QP





Copyright of Turley and Arrow Architects Aps
This drawing is for illustrative purposes only and should not be used for any construction or estimation purposes. To be scaled for planning application purposes only. No liability or responsibility is accepted arising from reliance upon the information contained within this drawing.

Includes Tailte Éireann background mapping reproduced under license number CYAL50441422 – Surveying. Unauthorised reproduction infringes Tailte Éireann and Government of Ireland copyright © Tailte Éireann.

Ordnance Survey Sheet No's 2009 & 2010

Legend

- Site Boundary
- Area Proposed for Exterior Seating
- Existing Buildings
- Existing Scheduled Monument
- Dark Asphalt
- Light Asphalt
- Groundcover Planting with Evergreen Trees
- Groundcover Planting with Deciduous Trees
- Groundcover Planting
- Groundcover Planting with Wild Flowers
- Planting around Car Parking – max 90cm
- Paving Type 1 - Warm Natural Stone
- Lowered Paving Type 1 - Vehicular Access
- Paving Type 2 - Grey Paving Blocks
- Lowered Paving Type 2 - Vehicular Access
- Blister Tactile Paving
- Bonded Gravel
- 'Woodland Walk' - Existing Tarmac Surface (to be retained)
- Woodland Walk - Gravel Surface
- Raised Table - Coloured Asphalt
- Red Colored Asphalt Bicycle Path (150cm single, 300cm double lane)
- Lowered Bicycle Path - Vehicular Access
- High Quality Brick Paving
- Tramline Paving
- Woodland Walk
- Bus Stop
- Bus Stop Shelter
- Car Parking Type 1 - Light Asphalt
- Car Parking Type 2 - Paved with Natural Stone
- Corten Steel Plate showing transition between character areas
- Accessible Parking
- Proposed Electrical Vehicle Charging According to Engineer's details
- EV
- LB Loading Bay
- Existing Trees
- Existing Trees to be Felled
- Proposed Evergreen Trees
- Proposed Deciduous Trees
- Wooden Benches
- Wooden Tables
- Moveable Planters
- Metal Bins
- Metal Bicycle Racks
- Sculptural Steel Seating and Playing Element
- Cycle lane ramp
- Proposed Spot Height Centerline
- Proposed Kerb Heights
- Existing Railings to be Retained

CLIENT
Louth County Council

PROJECT
Ardee 2040 Regeneration Project – Main Street

DRAWING
Proposed Site Plan
SEC6.1 Southern Gateway

PROJECT NUMBER
Lo.06

DRAWING NUMBER
LOUX3002-P-000-119-B

AUTHOR
Arrow Architects

REVISION
N/A

STATUS
Planning

DATE
26.09.2025

SCALE
1:200 @ A1

ADDRESS
ARROW
Turley
Nerre Farinagsgade 13,
Mezz. Th.
1364 Copenhagen K

40 Queen Square,
Bristol
BS1 4QP

ARROW **Turley**



Copyright of Turley and Arrow Architects ApS

Copyright of Turley and Arrow Architects ApS
This drawing is for illustrative purposes only and should not be used for any construction or estimation purposes. To be scaled for planning application purposes only. No liability or responsibility is accepted arising from reliance upon the information contained within this drawing.

Includes Tailte Éireann background mapping reproduced under license number CYAL50441422 – Surveying. Unauthorised reproduction infringes Tailte Éireann and Government of Ireland copyright © Tailte Éireann.

Ordnance Survey Sheet No's 2009 & 2010

- Site Boundary
- Area Proposed for Exterior Seating
- Existing Buildings
- Existing Scheduled Monument
- Dark Asphalt
- Light Asphalt
- Groundcover Planting with Evergreen Trees
- Groundcover Planting with Deciduous Trees
- Groundcover Planting
- Groundcover Planting with Wild Flowers
- Planting around Car Parking - max 90cm
- Paving Type 1 - Warm Natural Stone
- Lowered Paving Type 1 - Vehicular Access
- Paving Type 2 - Grey Paving Blocks
- Lowered Paving Type 2 - Vehicular Access
- Blister Tactile Paving
- Bonded Gravel
- "Woodland Walk" - Existing Tarmac Surface (to be retained)
- Woodland Walk - Gravel Surface
- Raised Table - Coloured Asphalt
- Red Colored Asphalt Bicycle Path (150cm single, 300cm double lane)
- Lowered Bicycle Path - Vehicular Access
- High Quality Brick Paving
- Tramline Paving
- Woodland Walk
- Bus Stop
- Bus Stop Shelter
- Car Parking Type 1 - Light Asphalt
- Car Parking Type 2 - Paved with Natural Stone
- Corten Steel Plate showing transition between character areas
- Accessible Parking
- Proposed Electrical Vehicle Charging According to Engineer's details
- EV
- LB Loading Bay
- Existing Trees
- Existing Trees to be Felled
- Proposed Evergreen Trees
- Proposed Deciduous Trees
- Wooden Benches
- Wooden Tables
- Moveable Planters
- Metal Bins
- Metal Bicycle Racks
- Sculptural Steel Seating and Playing Element
- Cycle lane ramp
- Proposed Spot Height Centerline
- Proposed Kerb Heights
- Existing Railings to be Retained

CLIENT
Louth County Council

PROJECT
Ardee 2040 Regeneration Project – Main Street

DRAWING
Proposed Site Plan
SEC7.1 Ash Walk

PROJECT NUMBER
Lo.06

DRAWING NUMBER
LOUX3002-P-000-121-A

REVISION
N/A

DATE
26.09.2025

ADDRESS
ARROW
Nørre Farimagsgade 13,
Mezz. Th.
1364 Copenhagen K

AUTHOR
Arrow Architects

STATUS
Planning

SCALE
1:200 @ A1

Turley
40 Queen Square,
Bristol
BS1 4QP



See Drawing No. HDC1256 110 Woodland Walk 07 for detailed design proposals for Character Area 4 - Woodland Walk

Path surface (10 mm of HDPE cellular paving with angular gravel covered with 100 mm coarse grit sand bedding layer).
Path base (Min 150 mm of DTP Type 3 granular sub base).
(Please see the construction detail drawing 113)

Proposed "SHARED TRACK FOR PEDAL CYCLES AND PEDESTRIANS" sign to TSM Dia no. RUS 058

Proposed Scheme to tie into approved Part 8 Permission (granted 2005) for new road

Native wildflower & grass planting

Proposed 3m wide Woodland Walk

Timber Bollards (Please see the construction detail drawing 113-1)

Proposed "CYCLISTS DISMOUNT" sign to TSM Dia no. W 145

Footpath

Super Valu car park

Access to Super Valu service area

Proposed access to Super Valu service area and overflow car park

Existing Trolley Bay to be Retained

Super Valu car park

Car park

Ash Walk

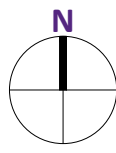
ALDI

Copyright of Turley and Arrow Architects ApS

This drawing is for illustrative purposes only and should not be used for any construction or estimation purposes. To be scaled for planning application purposes only. No liability or responsibility is accepted arising from reliance upon the information contained within this drawing.

Includes Tailte Éireann background mapping reproduced under license number CYAL50441422 – Surveying. Unauthorised reproduction infringes Tailte Éireann and Government of Ireland copyright © Tailte Éireann.

Ordnance Survey Sheet No's 2009 & 2010



- Site Boundary
- Area Proposed for Exterior Seating
- Existing Buildings
- Existing Scheduled Monument
- Dark Asphalt
- Light Asphalt
- Groundcover Planting with Evergreen Trees
- Groundcover Planting with Deciduous Trees
- Groundcover Planting
- Groundcover Planting with Wild Flowers
- Planting around Car Parking - max 90cm
- Paving Type 1 - Warm Natural Stone
- Lowered Paving Type 1 - Vehicular Access
- Paving Type 2 - Grey Paving Blocks
- Lowered Paving Type 2 - Vehicular Access
- Blister Tactile Paving
- Bonded Gravel
- "Woodland Walk - Existing Tarmac Surface (to be retained)"
- Woodland Walk - Gravel Surface
- Raised Table - Coloured Asphalt
- Red Colored Asphalt Bicycle Path (150cm single, 300cm double lane)
- Lowered Bicycle Path - Vehicular Access
- High Quality Brick Paving
- Tramline Paving
- Woodland Walk
- Bus Stop
- Bus Stop Shelter
- Car Parking Type 1 - Light Asphalt
- Car Parking Type 2 - Paved with Natural Stone
- Corten Steel Plate showing transition between character areas
- Accessible Parking
- Proposed Electrical Vehicle Charging According to Engineer's details
- EV
- LB Loading Bay
- Existing Trees
- Existing Trees to be Felled
- Proposed Evergreen Trees
- Proposed Deciduous Trees
- Wooden Benches
- Wooden Tables
- Moveable Planters
- Metal Bins
- Metal Bicycle Racks
- Sculptural Steel Seating and Playing Element
- Cycle lane ramp
- Proposed Spot Height Centerline
- Proposed Kerb Heights
- Existing Railings to be Retained

CLIENT
Louth County Council

PROJECT
Ardee 2040 Regeneration Project – Main Street

DRAWING
Proposed Site Plan
SEC7.2 Ash Walk

PROJECT NUMBER
Lo.06

DRAWING NUMBER
LOUX3002-P-000-122-A

AUTHOR
Arrow Architects

REVISION
N/A

STATUS
Planning

DATE
26.09.2025

SCALE
1:200 @ A1

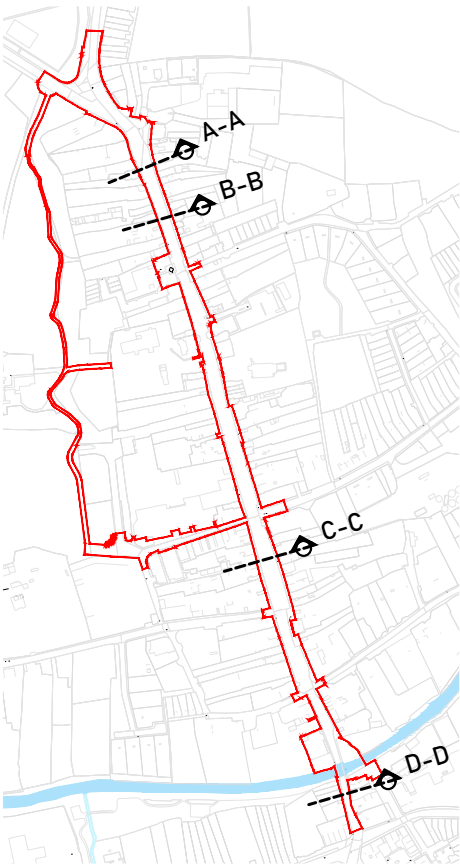
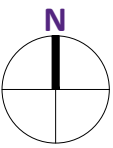
ADDRESS

ARROW
Nørre Farimagsgade 13,
Mezz. Th.
1364 Copenhagen K

Turley
40 Queen Square,
Bristol
BS1 4QP



Turley



NOTES

1. This drawing is to be read in conjunction with all relevant documents and specifications.
2. Dimensions are not to be scaled.



CLIENT
Louth County Council

PROJECT
Ardee 2040 Regeneration Project – Main Street

DRAWING
Cross Section A-A

PROJECT NUMBER
Lo.06

DRAWING NUMBER
LOUX3002-P-000-123-A

AUTHOR
Arrow Architects

REVISION
N/A

STATUS
Planning

DATE
26.09.2025

SCALE
1:50 @ A2

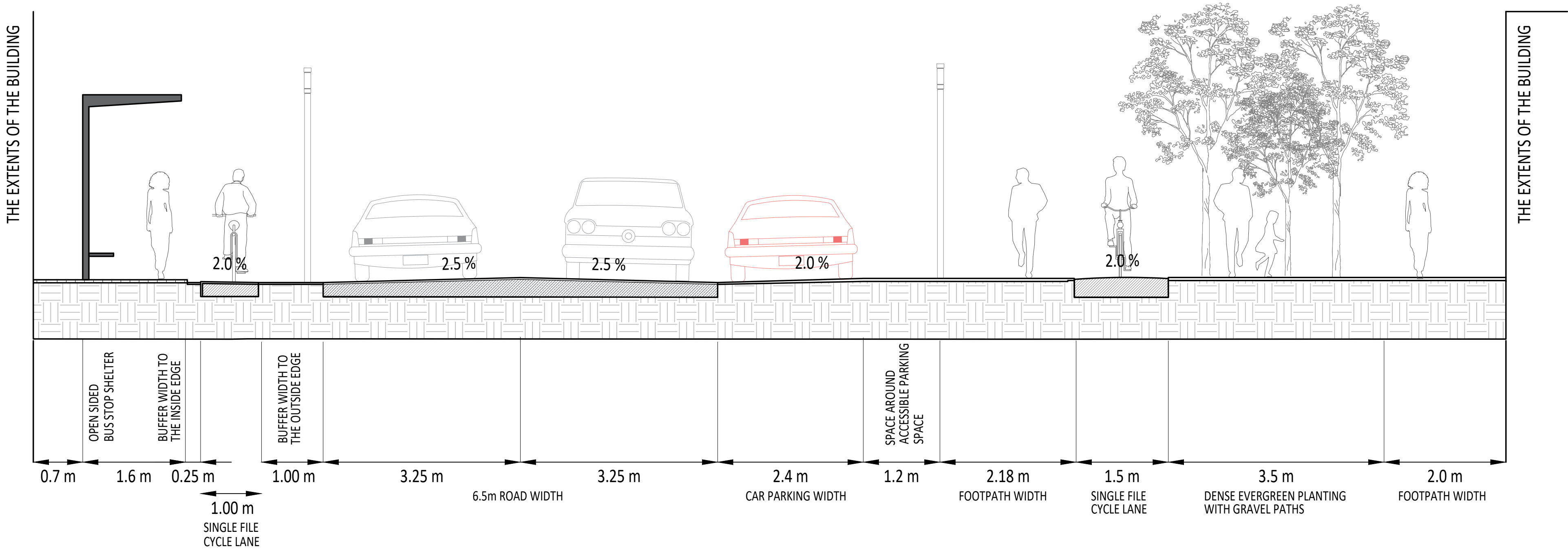
ADDRESS

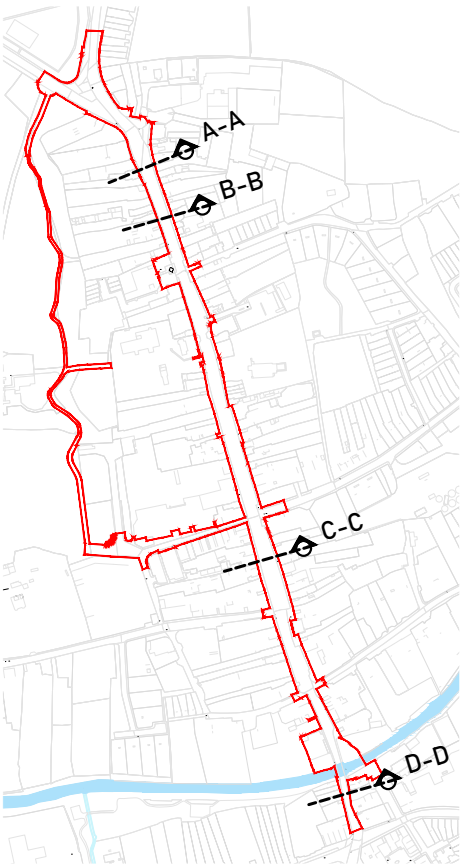
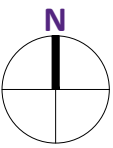
ARROW Nørre Farimagsgade 13, Mezz. Th. 1364 Copenhagen K	Turley 40 Queen Square, Bristol BS1 4QP
---	--



PROPOSED TYPICAL SECTION A-A

(Scale 1:50)





NOTES

1. This drawing is to be read in conjunction with all relevant documents and specifications.
2. Dimensions are not to be scaled.



CLIENT
Louth County Council

PROJECT
Ardee 2040 Regeneration Project – Main Street

DRAWING
Cross Section B-B

PROJECT NUMBER
Lo.06

DRAWING NUMBER
LOUX3002-P-000-124-A

AUTHOR
Arrow Architects

REVISION
N/A

STATUS
Planning

DATE
26.09.2025

SCALE
1:50 @ A2

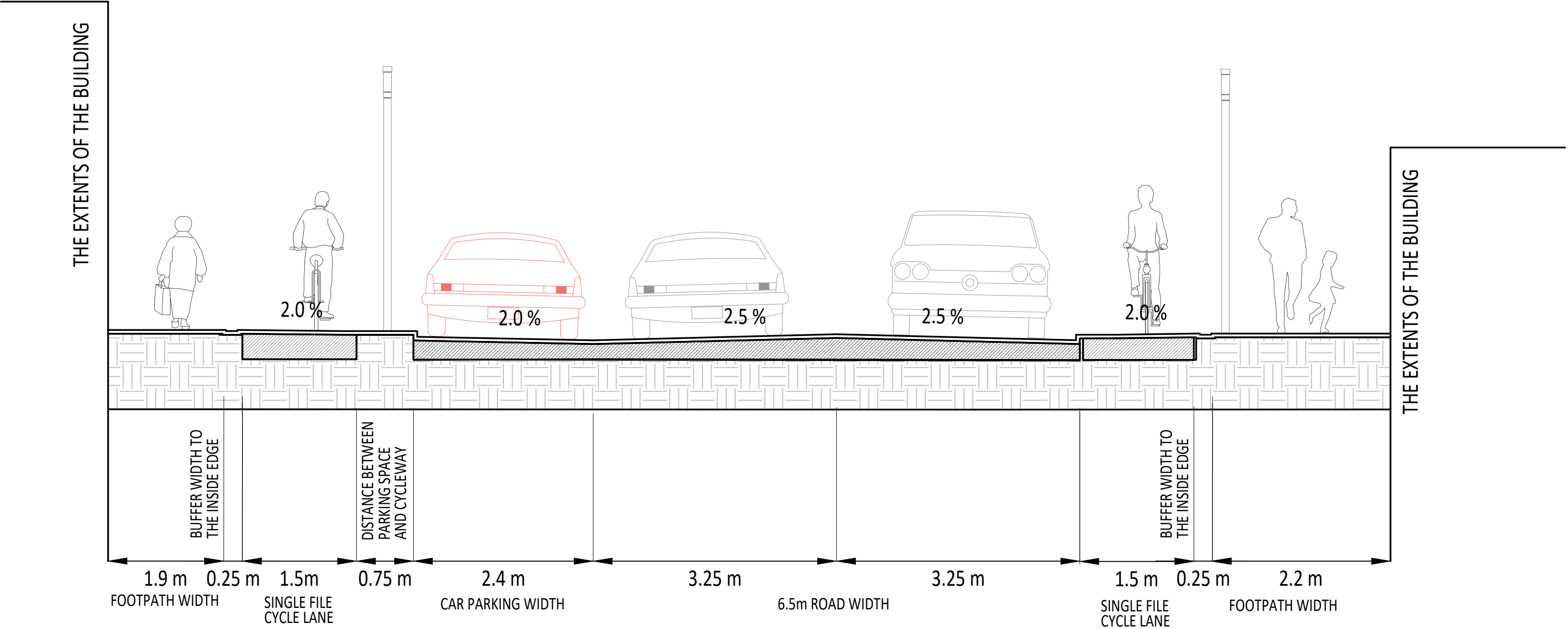
ADDRESS

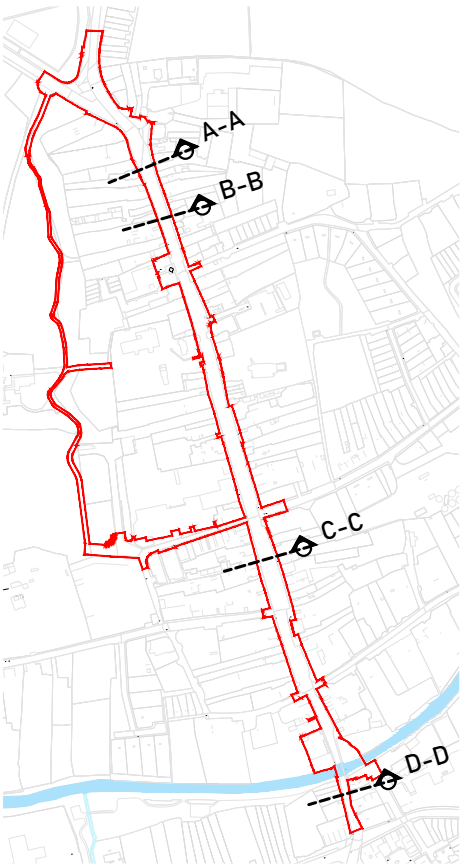
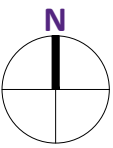
ARROW Nørre Farimagsgade 13, Mezz. Th. 1364 Copenhagen K	Turley 40 Queen Square, Bristol BS1 4QP
---	--



PROPOSED TYPICAL SECTION B-B

(Scale 1:50)





NOTES

1. This drawing is to be read in conjunction with all relevant documents and specifications.
2. Dimensions are not to be scaled.

HEGSONS 
Design Consultancy limited

CLIENT
Louth County Council

PROJECT
Ardee 2040 Regeneration Project – Main Street

DRAWING
Cross Section C-C

PROJECT NUMBER
Lo.06

DRAWING NUMBER
LOUX3002-P-000-125-A

AUTHOR
Arrow Architects

REVISION
N/A

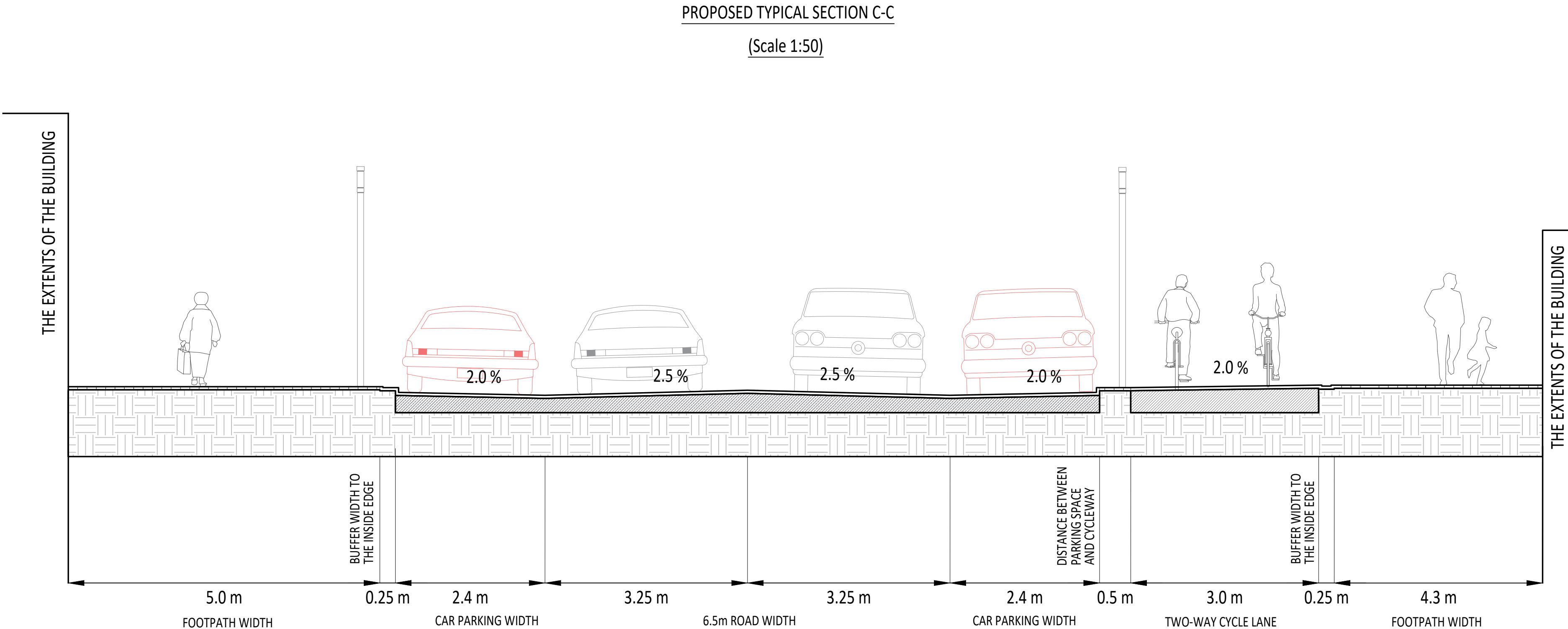
STATUS
Planning

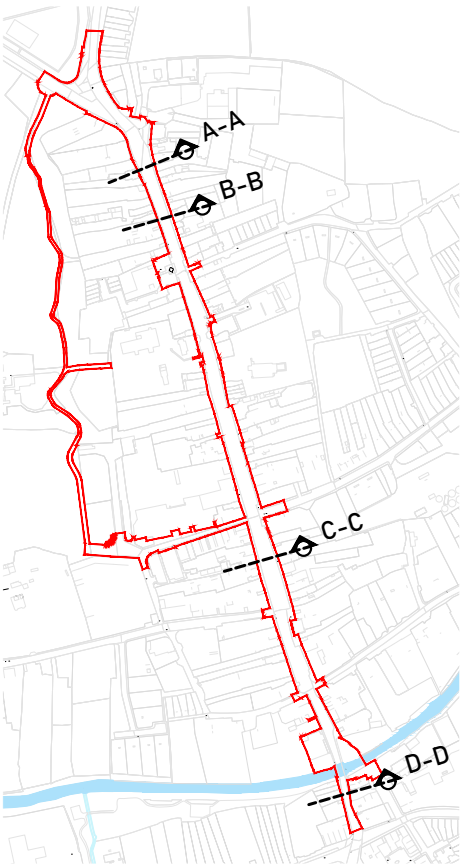
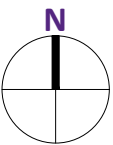
DATE
26.09.2025

SCALE
1:50 @ A2

ADDRESS

ARROW Nørre Farimagsgade 13, Mezz. Th. 1364 Copenhagen K	Turley 40 Queen Square, Bristol BS1 4QP
---	--





NOTES

1. This drawing is to be read in conjunction with all relevant documents and specifications.
2. Dimensions are not to be scaled.



CLIENT
Louth County Council

PROJECT
Ardee 2040 Regeneration Project – Main Street

DRAWING
Cross Section D-D

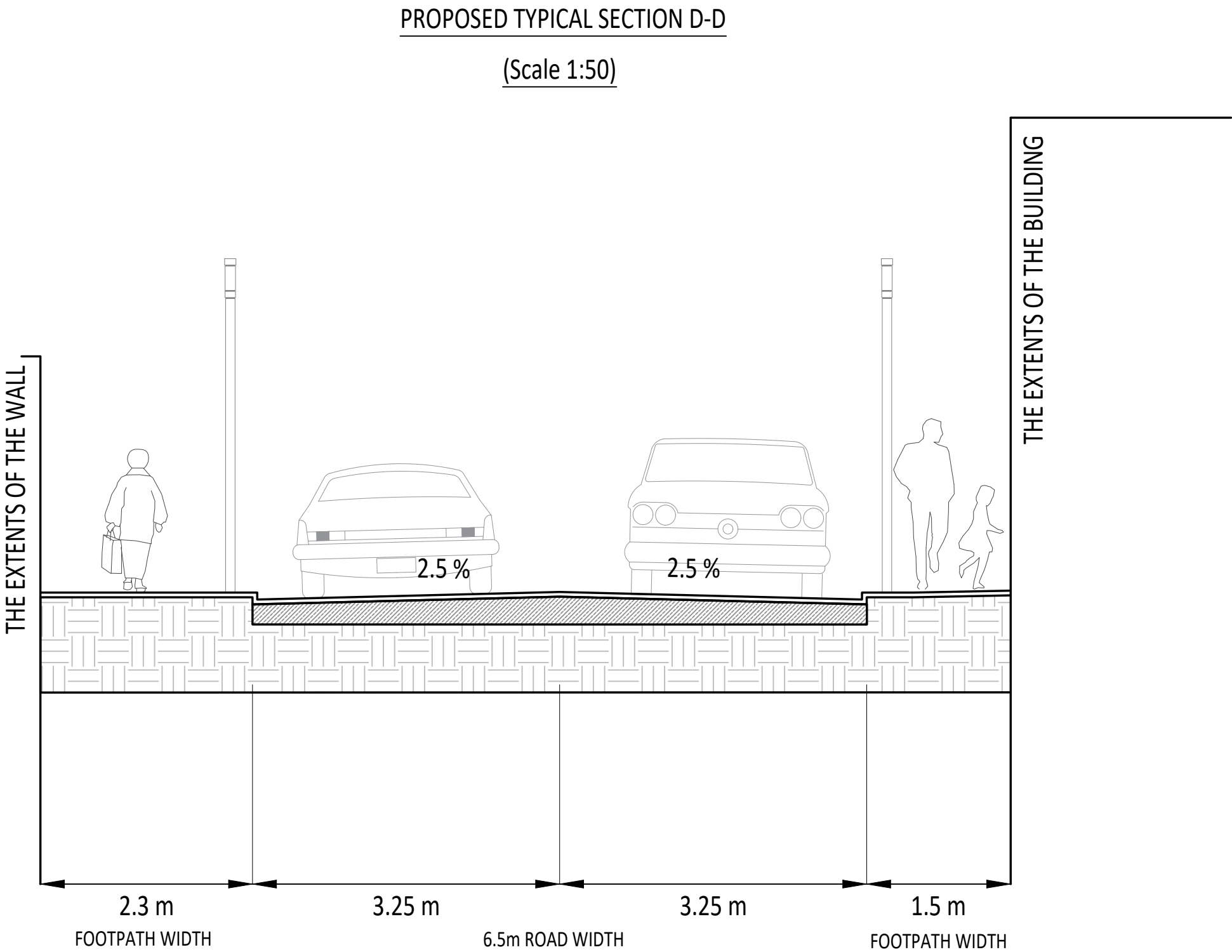
PROJECT NUMBER
Lo.06

DRAWING NUMBER	AUTHOR
LOUX3002-P-000-126-A	Arrow Architects

REVISION	STATUS
N/A	Planning

DATE	SCALE
26.09.2025	1:50 @ A2

ADDRESS	
ARROW Nørre Farimagsgade 13, Mezz. Th. 1364 Copenhagen K	Turley 40 Queen Square, Bristol BS1 4QP



CLIENT
Louth County Council

PROJECT
Ardee 2040 Regeneration Project – Main Street

DRAWING
Seating Bench

PROJECT NUMBER
Lo.06

DRAWING NUMBER
LOUX3002-P-000-127-A

AUTHOR
Arrow Architects

REVISION
N/A

STATUS

DATE
13.08.2025

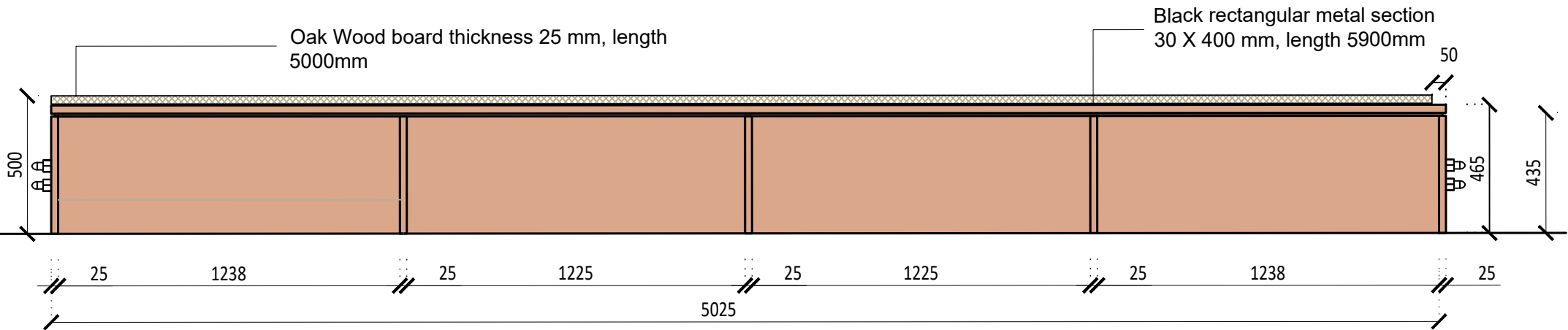
SCALE
1:20 @ A2

ADDRESS

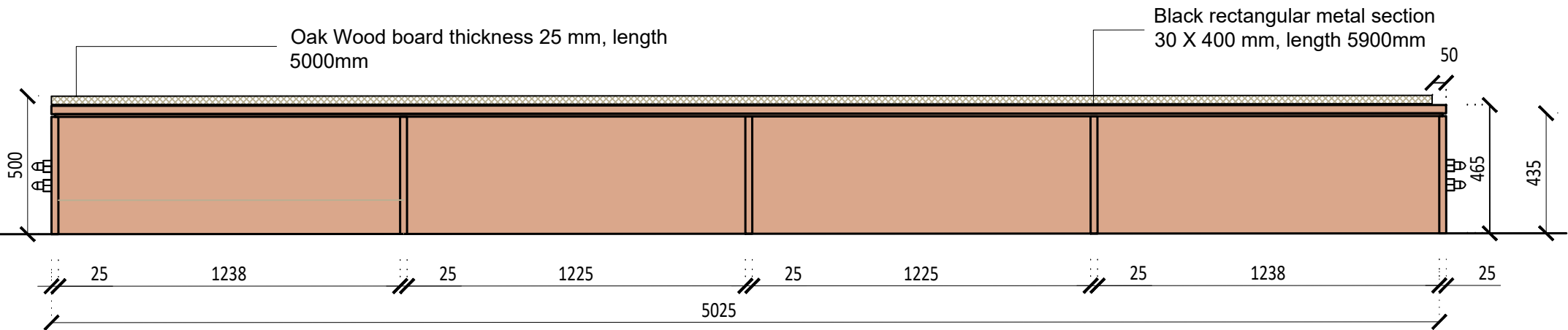
ARROW Nørre Farimagsgade 13, Mezz. Th. 1364 Copenhagen K	Turley 40 Queen Square, Bristol BS1 4QP
---	--



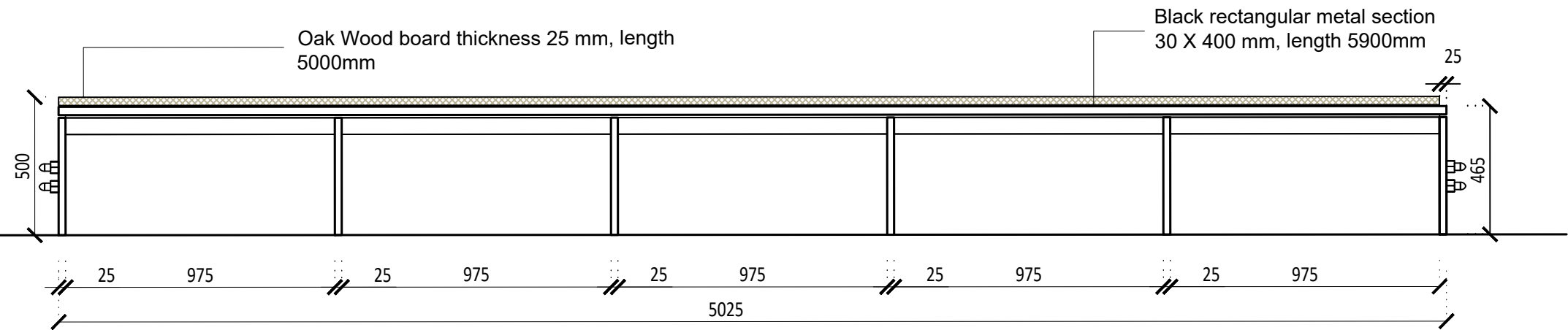
Turley



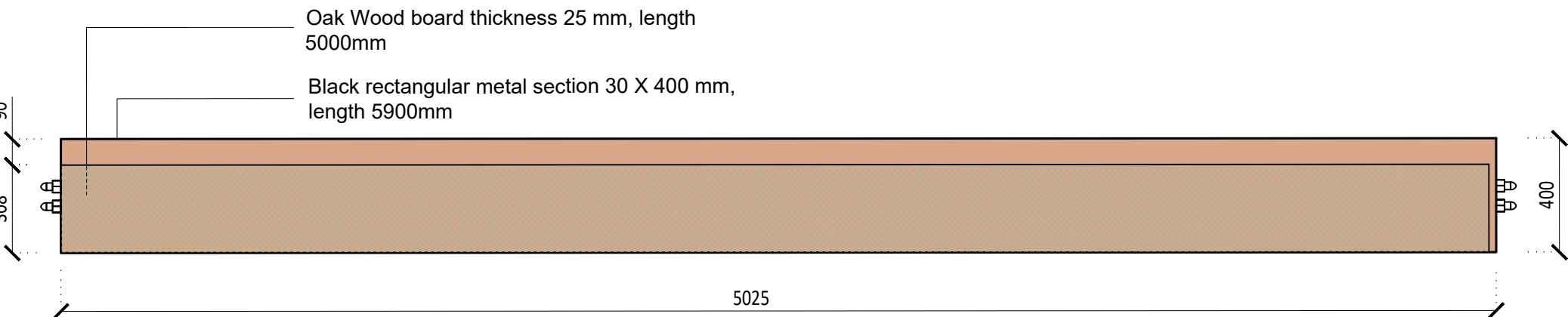
REAR ELEVATION
1:20



FRONT ELEVATION
1:20



SECTION
1:20



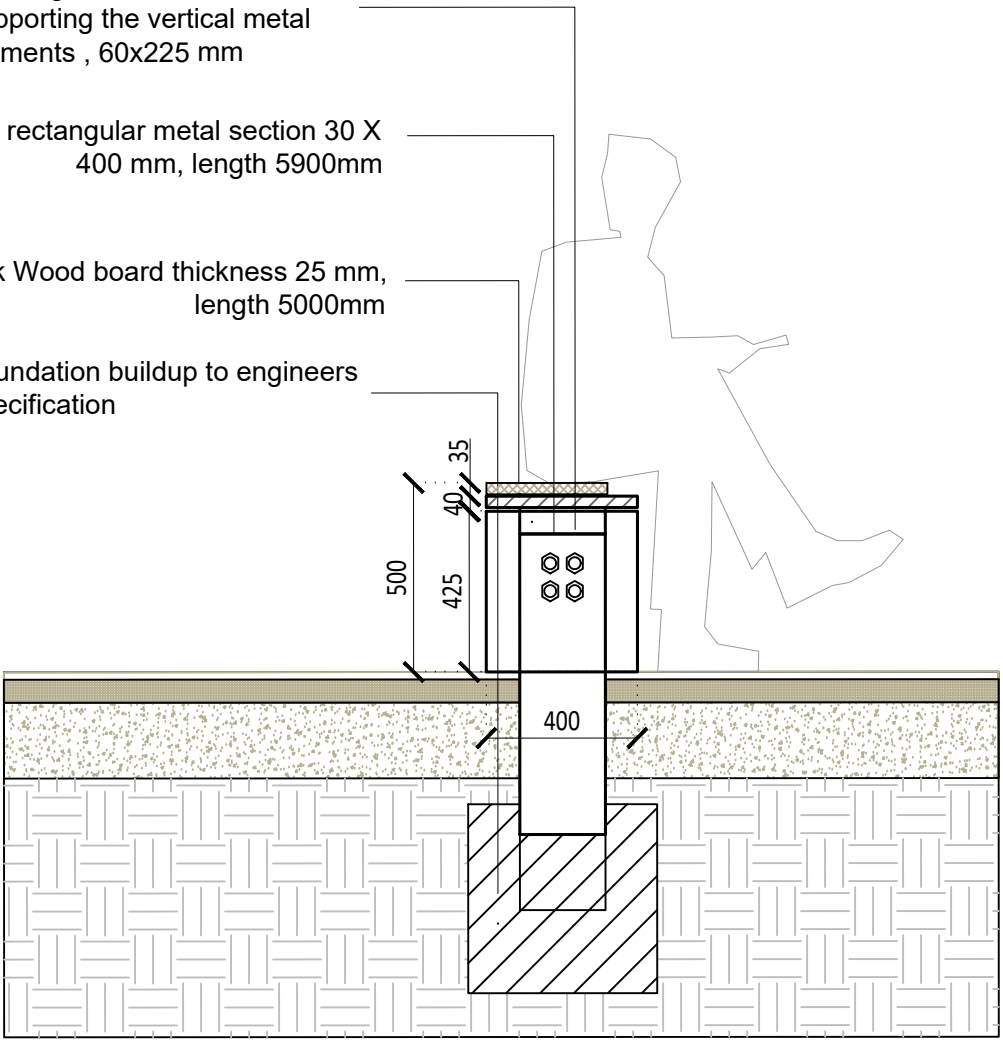
PLAN
1:20

Rectangular metal structure for supporting the vertical metal elements , 60x225 mm

Black rectangular metal section 30 X 400 mm, length 5900mm

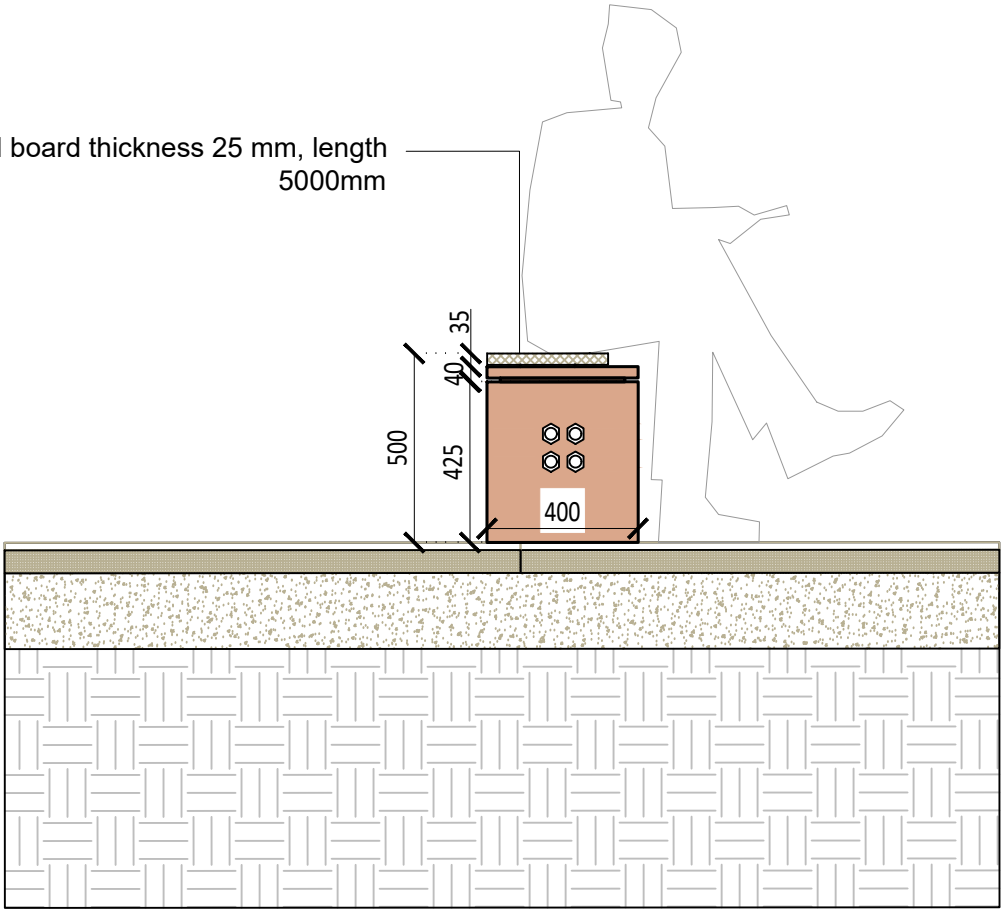
Oak Wood board thickness 25 mm, length 5000mm

Foundation buildup to engineers specification

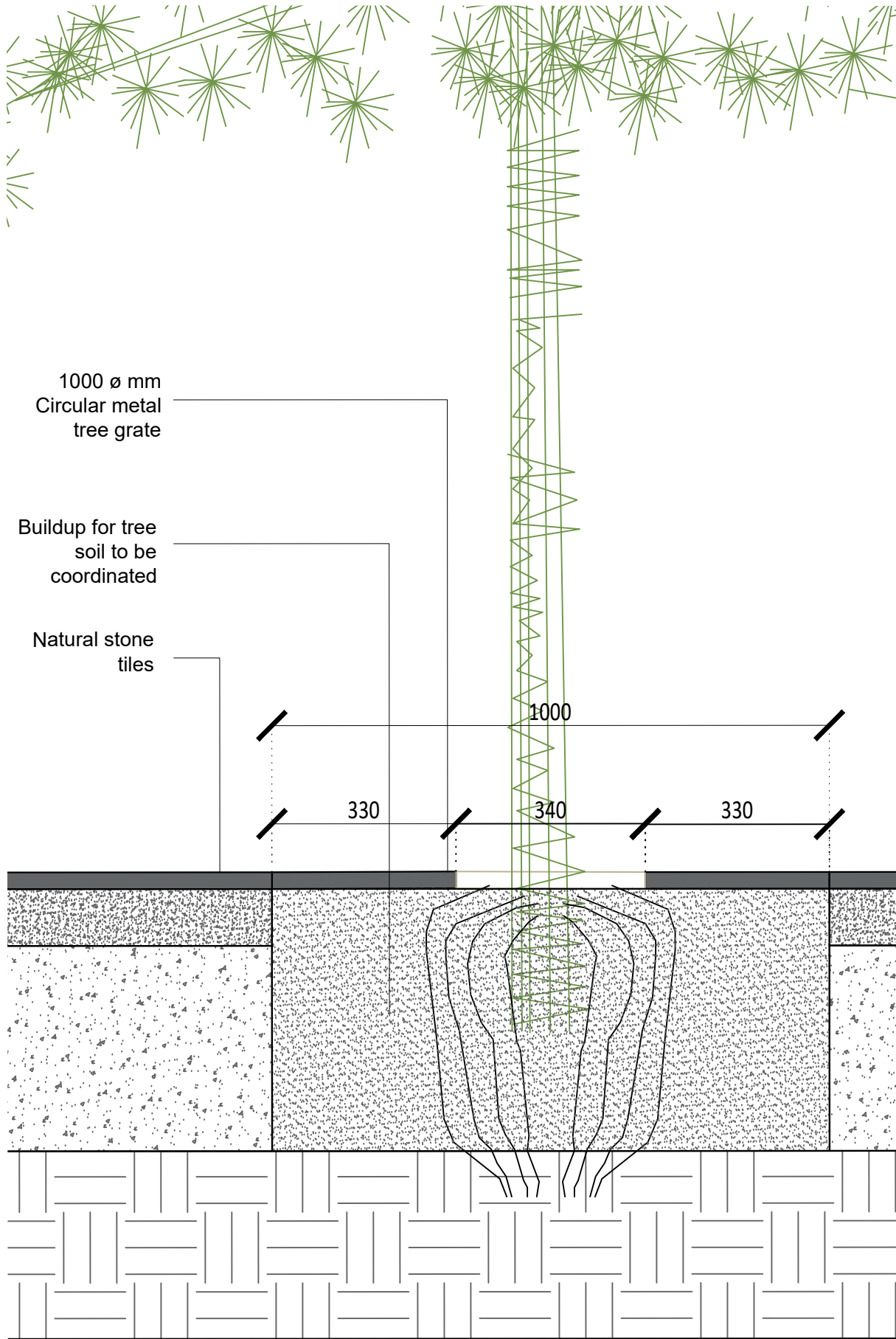


SECTION
1:20

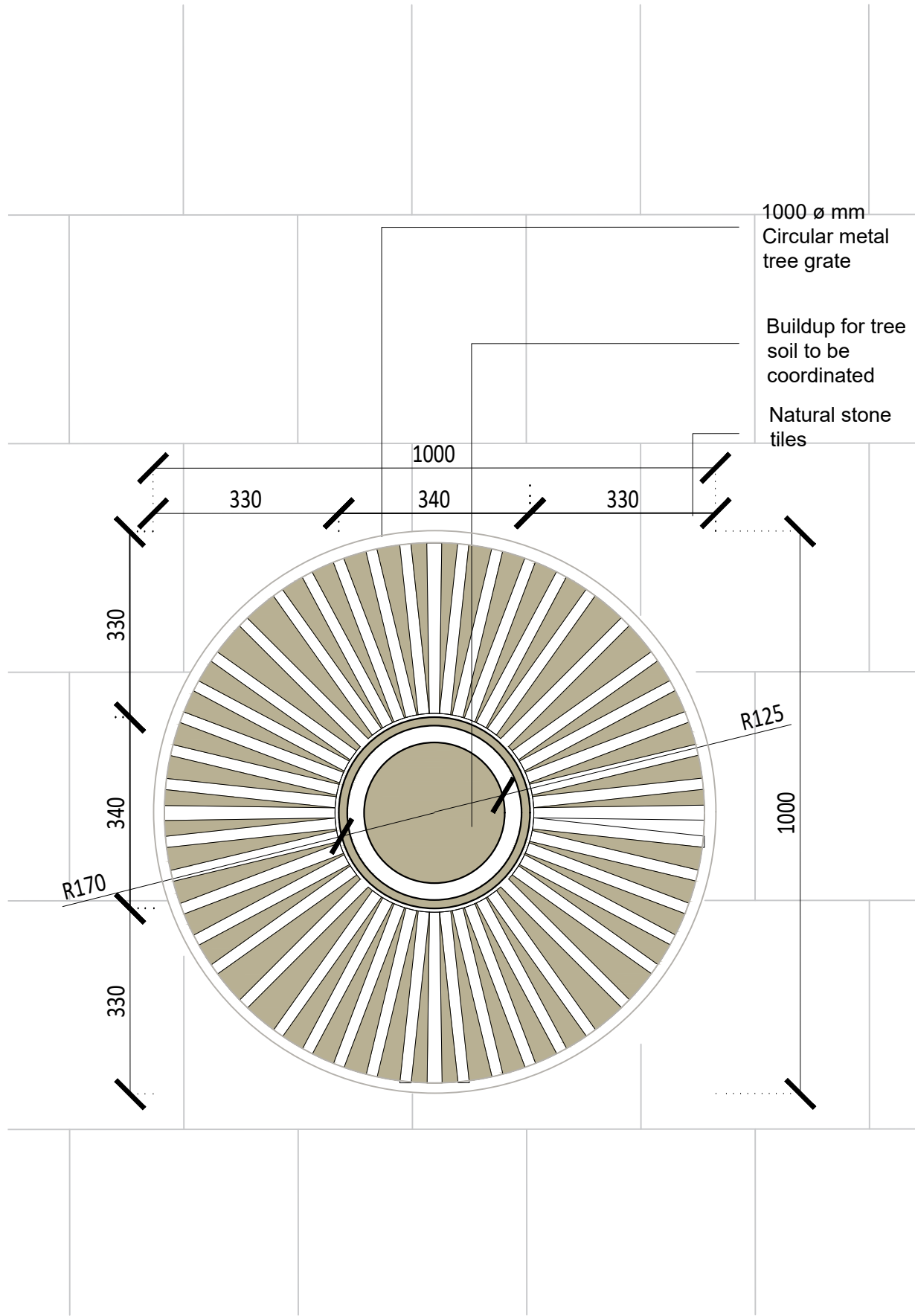
Oak Wood board thickness 25 mm, length 5000mm



SIDE ELEVATION
1:20



SECTION
1:20



PLAN
1:20

Copyright of Turley and Arrow Architects ApS

This drawing is for illustrative purposes only and should not be used for any construction or estimation purposes. To be scaled for planning application purposes only. No liability or responsibility is accepted arising from reliance upon the information contained within this drawing. Dimensions shown in millimeters, height marks in meters.

CLIENT
Louth County Council

PROJECT
Ardee 2040 Regeneration Project – Main Street

DRAWING
Tree Grating

PROJECT NUMBER
Lo.06

DRAWING NUMBER
LOUX3002-P-000-128-A

AUTHOR
Arrow Architects

REVISION
N/A

STATUS
Planning

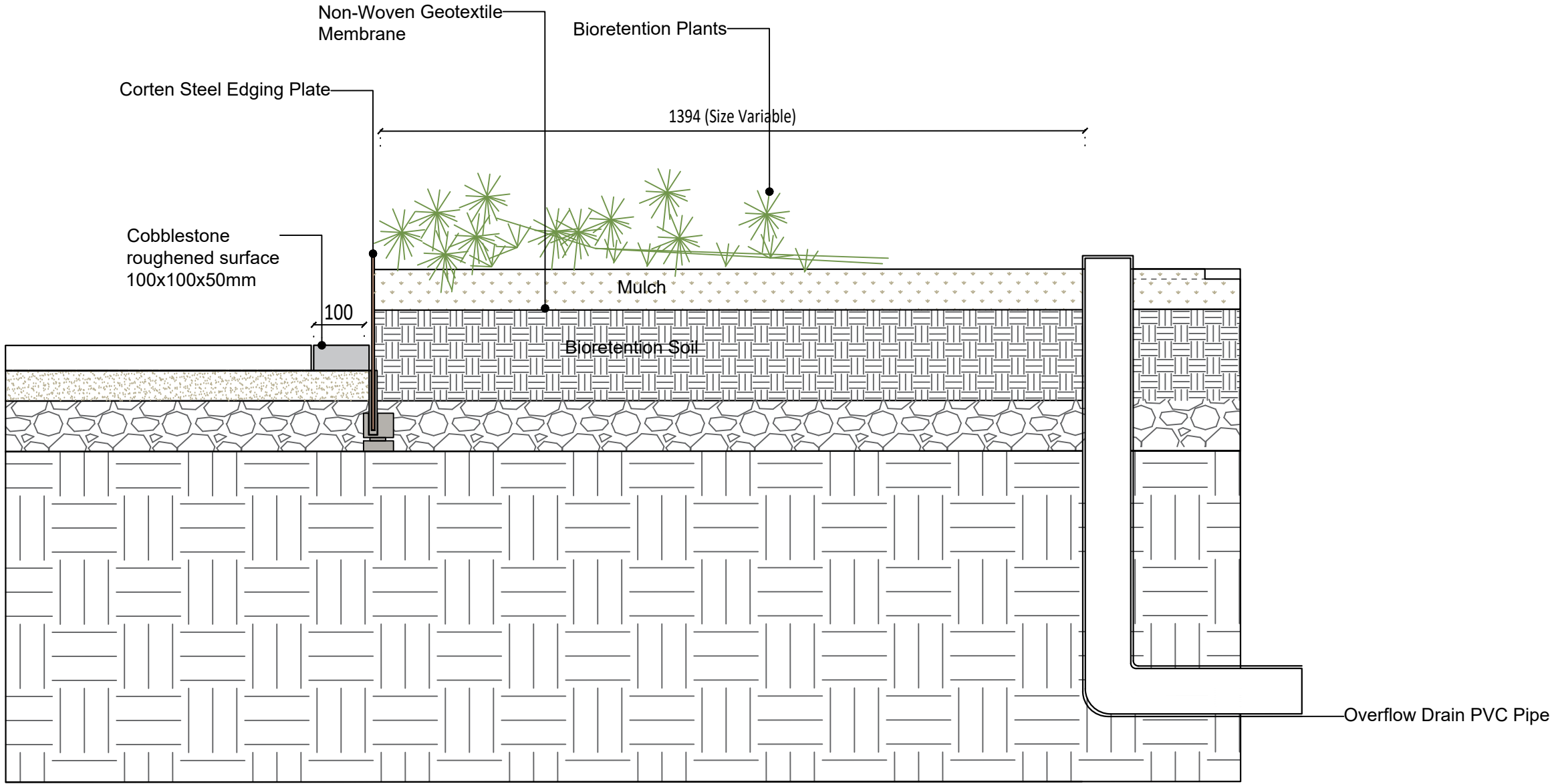
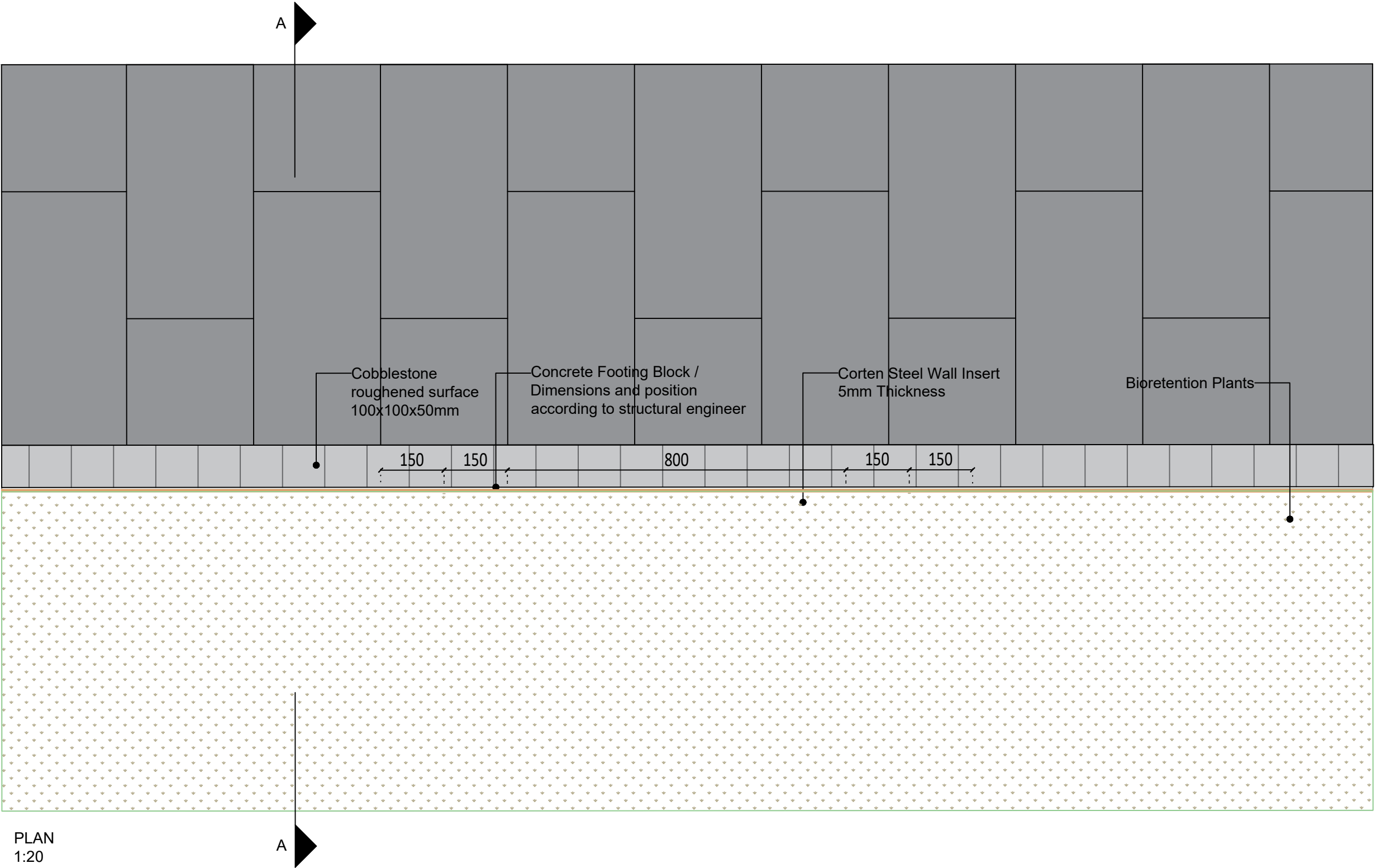
DATE
13.08.2025

SCALE
1:10 @ A3

ADDRESS

ARROW Nørre Farimagsgade 13, Mezz. Th. 1364 Copenhagen K	Turley 40 Queen Square, Bristol BS1 4QP
---	--

This drawing is for illustrative purposes only and should not be used for any construction or estimation purposes. To be scaled for planning application purposes only. No liability or responsibility is accepted arising from reliance upon the information contained within this drawing. Dimensions shown in millimeters, height marks in meters.



CLIENT
Louth County Council

PROJECT
Ardee 2040 Regeneration Project – Main Street

DRAWING
Street Planter

PROJECT NUMBER
Lo.06

DRAWING NUMBER
LOUX3002-P-000-129-A

AUTHOR
Arrow Architects

REVISION
N/A

STATUS
Planning

DATE
13.08.2025

SCALE
1:10 @ A3

ADDRESS

ARROW
Nørre Farimagsgade 13,
Mezz. Th.
1364 Copenhagen K

Turley
40 Queen Square,
Bristol
BS1 4QP

This drawing is for illustrative purposes only and should not be used for any construction or estimation purposes. To be scaled for planning application purposes only. No liability or responsibility is accepted arising from reliance upon the information contained within this drawing. Dimensions shown in millimeters, height marks in meters.



CLIENT
Louth County Council

PROJECT
Ardee 2040 Regeneration Project – Main Street

DRAWING
Proposed Concrete and Metal Structure
next to Ardee Library

PROJECT NUMBER
Lo.06

DRAWING NUMBER
LOUX3002-P-000-130-A

AUTHOR
Arrow Architects

REVISION
N/A

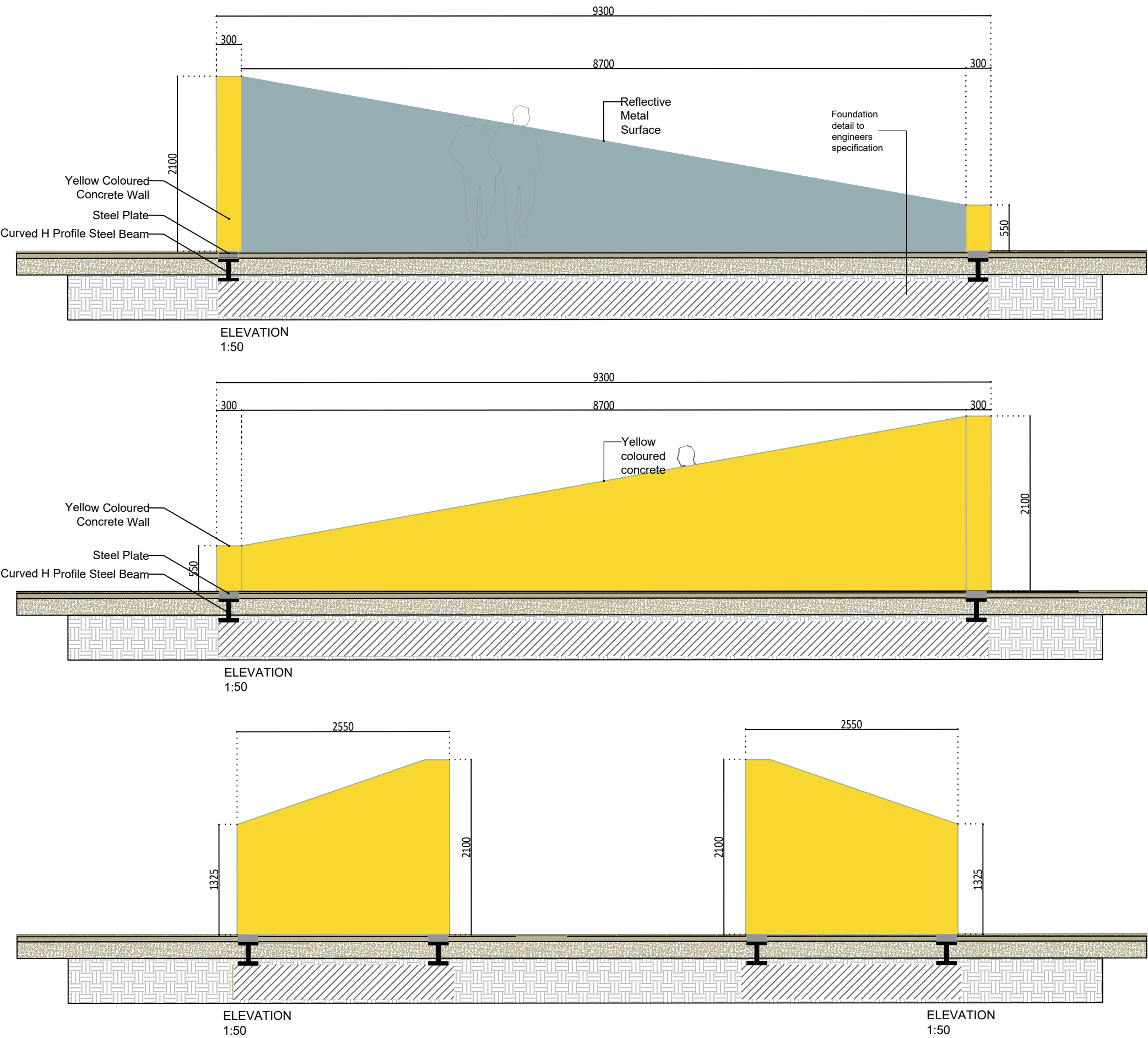
STATUS
Planning

DATE
13.08.2025

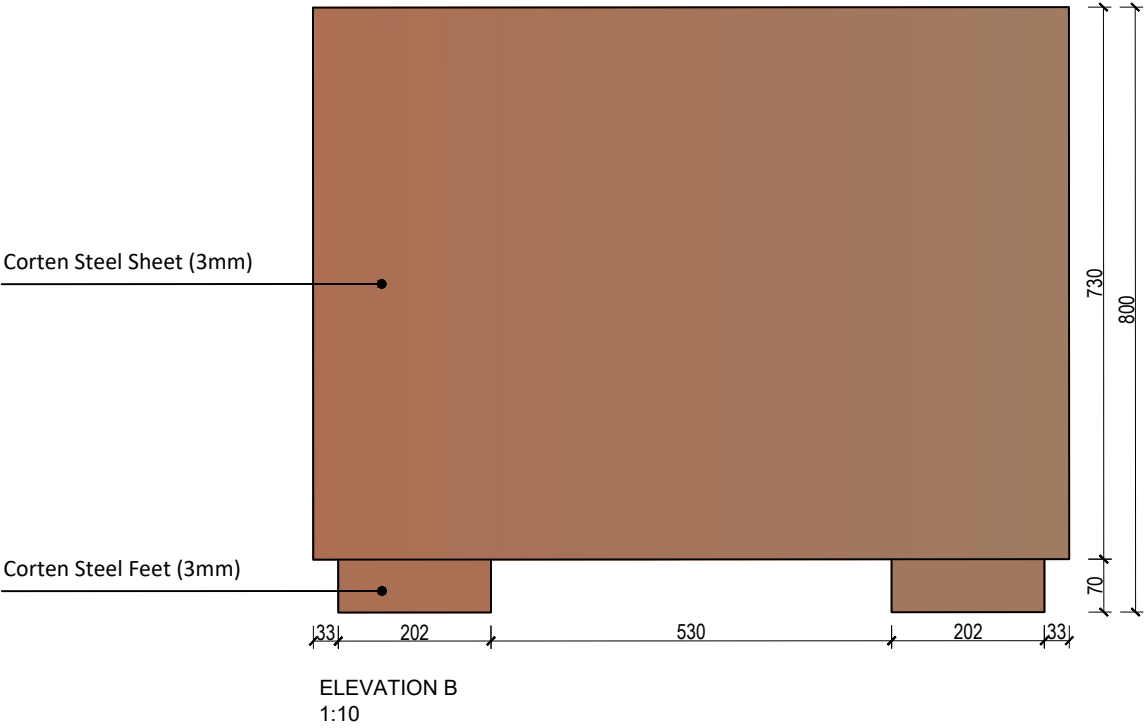
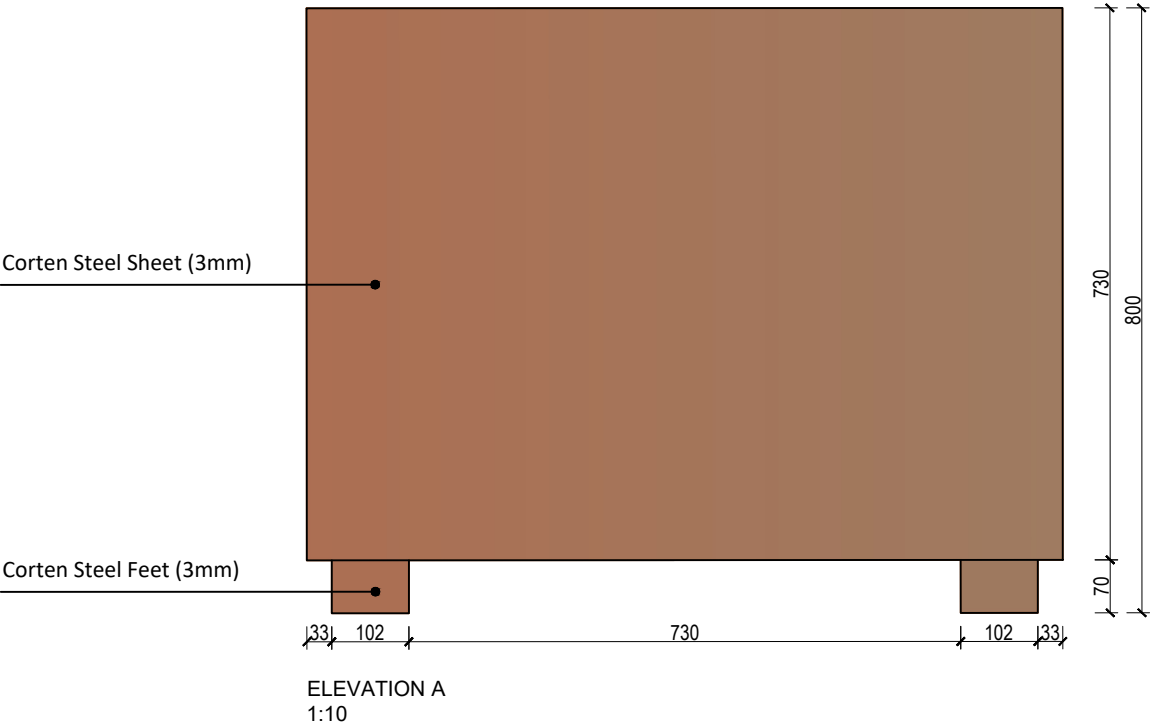
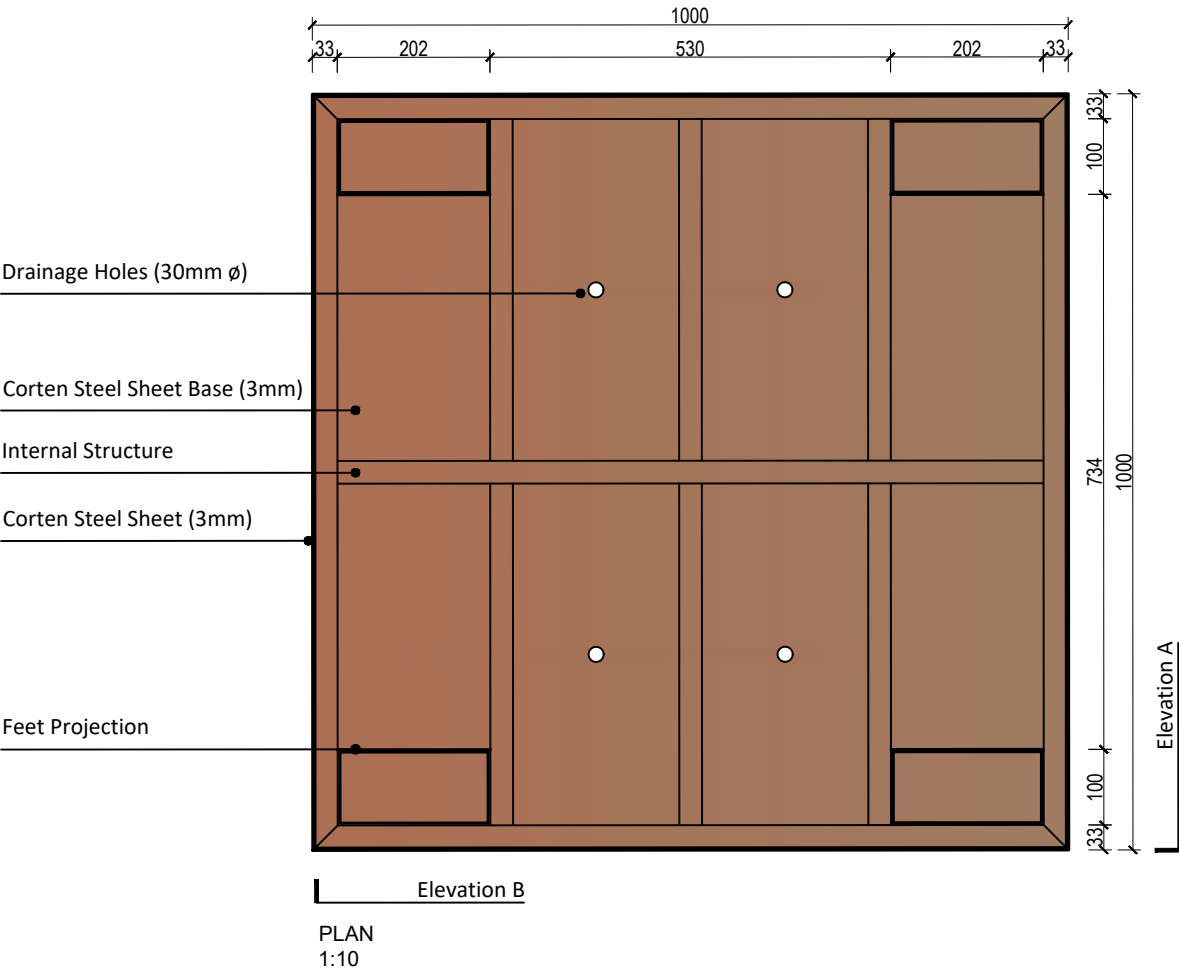
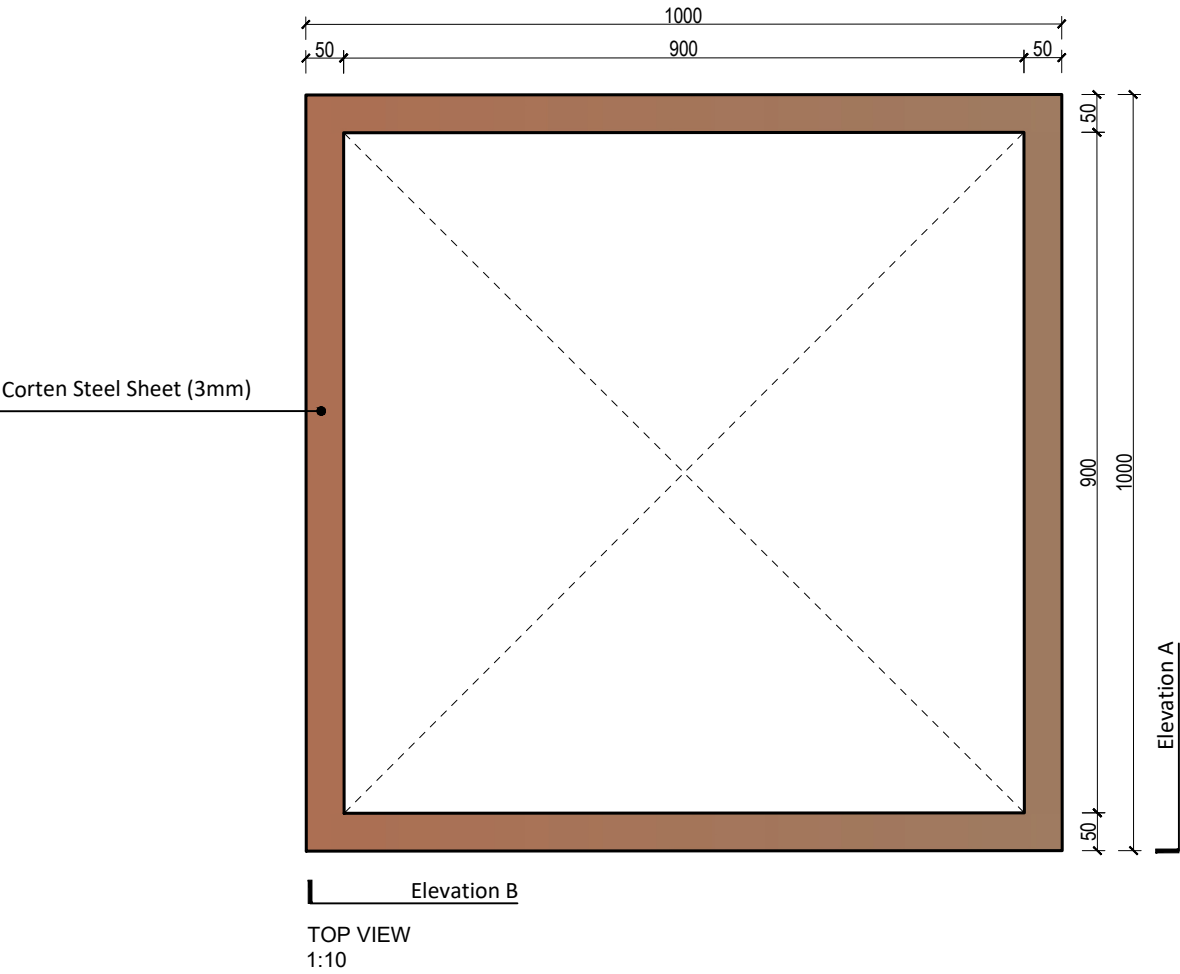
SCALE
1:50 @ A3

ADDRESS

ARROW Nørre Farimagsgade 13, Mezz. Th. 1364 Copenhagen K	Turley 40 Queen Square, Bristol BS1 4QP
---	--



This drawing is for illustrative purposes only and should not be used for any construction or estimation purposes. To be scaled for planning application purposes only. No liability or responsibility is accepted arising from reliance upon the information contained within this drawing. Dimensions shown in millimeters, height marks in meters.



CLIENT
Louth County Council

PROJECT
Ardee 2040 Regeneration Project – Main Street

DRAWING
Proposed Concrete and Metal Structure
next to Ardee Library

PROJECT NUMBER
Lo.06

DRAWING NUMBER
LOUX3002-P-000-130-A

AUTHOR
Arrow Architects

REVISION
N/A

STATUS
Planning

DATE
13.08.2025

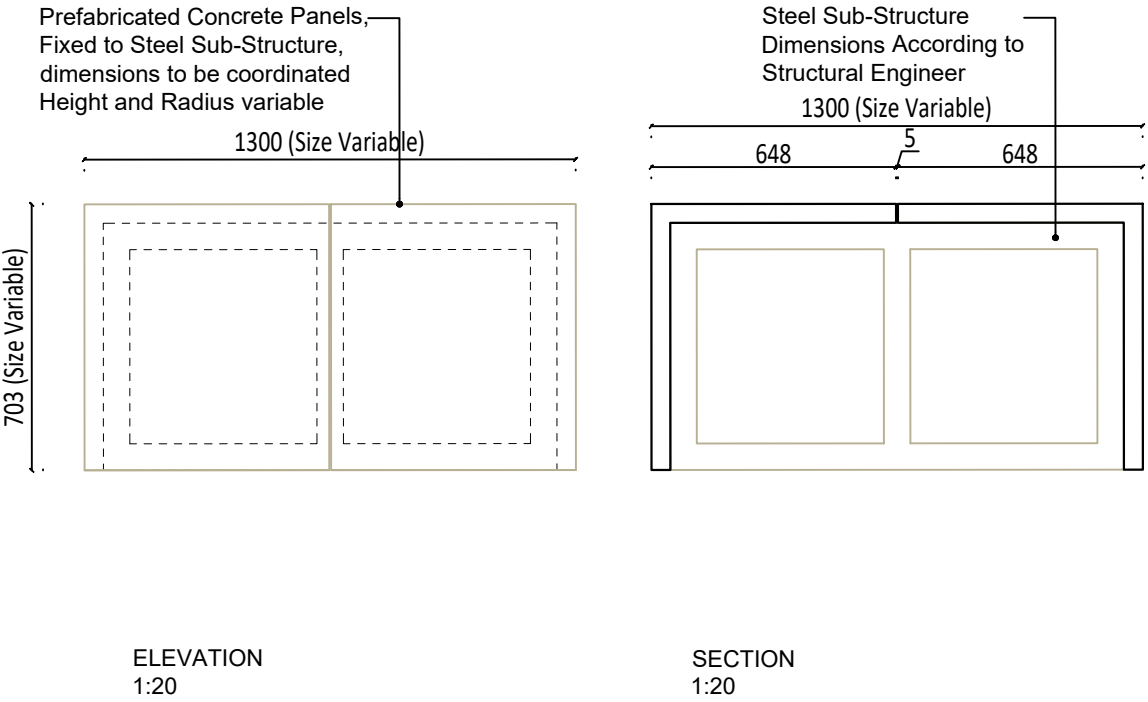
SCALE
1:10 @ A3

ADDRESS

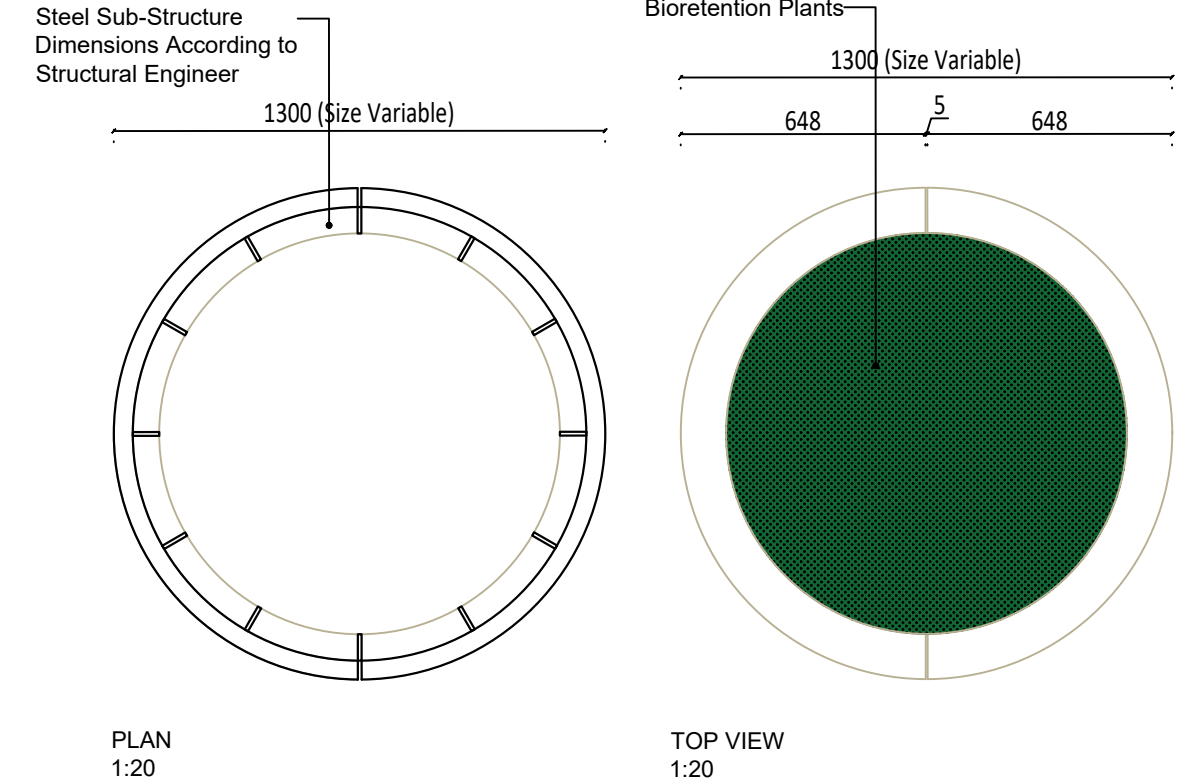
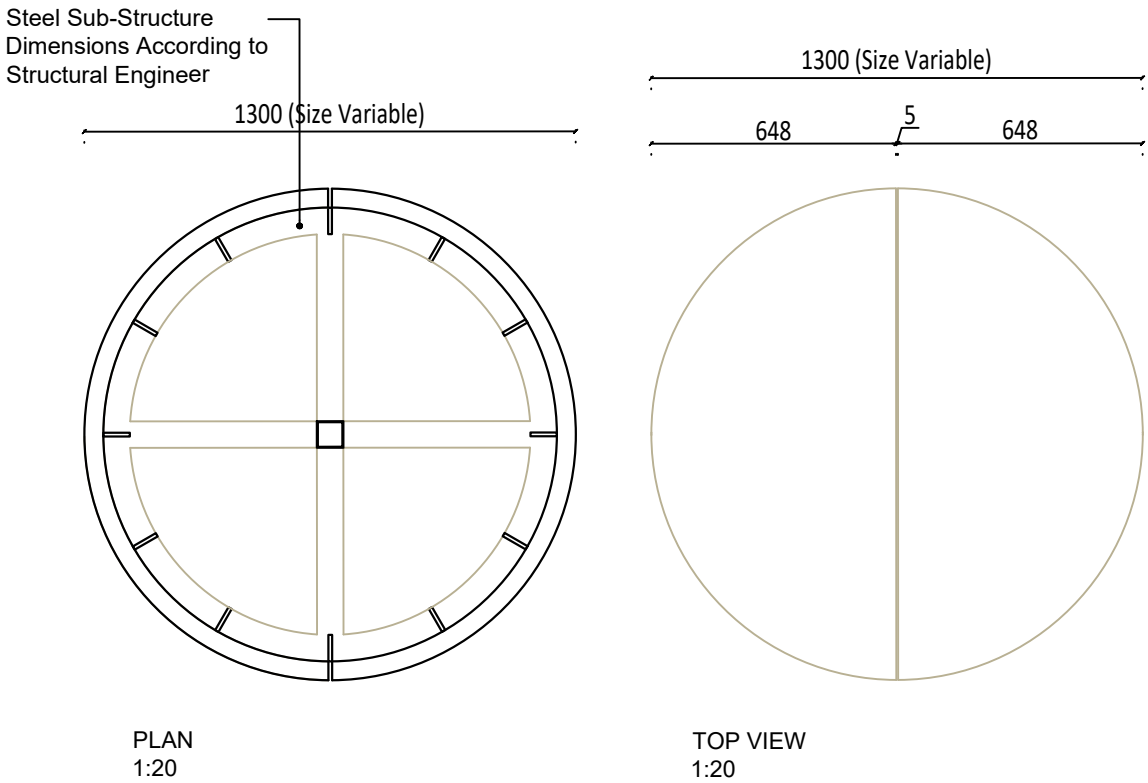
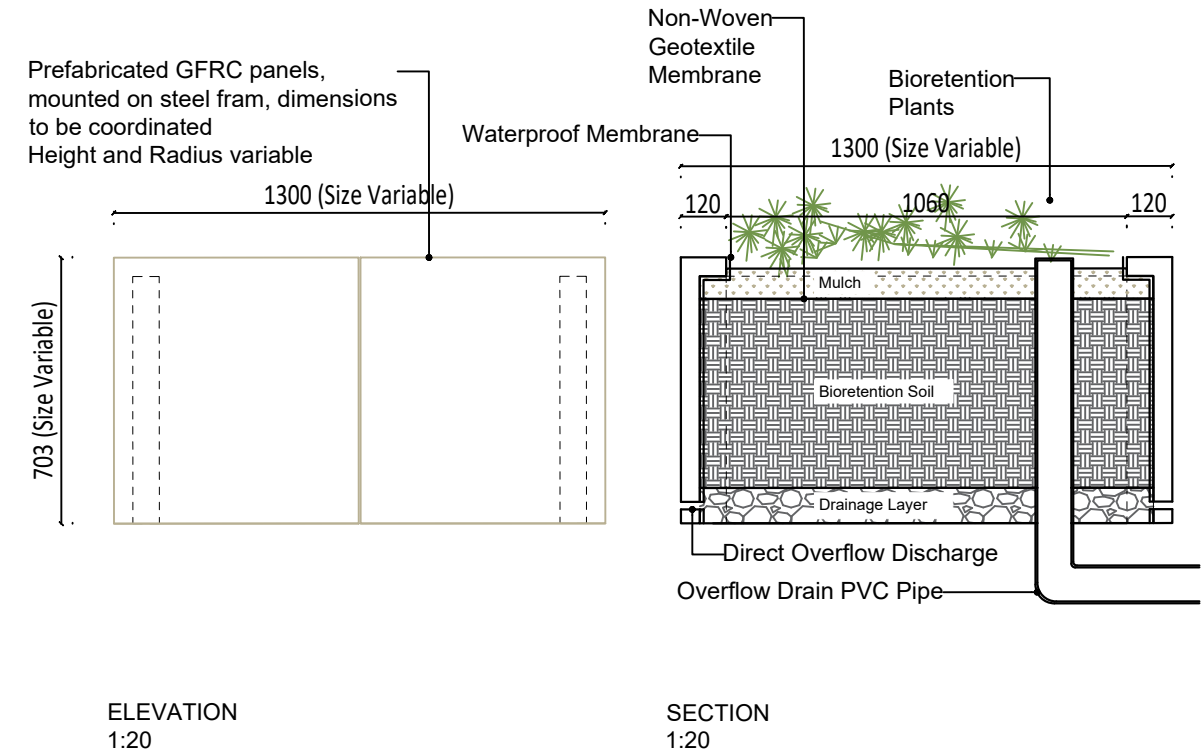
ARROW
Nørre Farimagsgade 13,
Mezz. Th.
1364 Copenhagen K

Turley
40 Queen Square,
Bristol
BS1 4QP

Stepping Circular Concrete Element



Stepping Circular Concrete Element (With Landscape)



Copyright of Turley and Arrow Architects ApS

This drawing is for illustrative purposes only and should not be used for any construction or estimation purposes. To be scaled for planning application purposes only. No liability or responsibility is accepted arising from reliance upon the information contained within this drawing. Dimensions shown in millimeters, height marks in meters.

CLIENT
Louth County Council

PROJECT
Ardee 2040 Regeneration Project – Main Street

DRAWING
Stepping Circular Concrete Element

PROJECT NUMBER
Lo.06

DRAWING NUMBER
LOUX3002-P-000-132-A

AUTHOR
Arrow Architects

REVISION
N/A

STATUS
Planning

DATE
13.08.2025

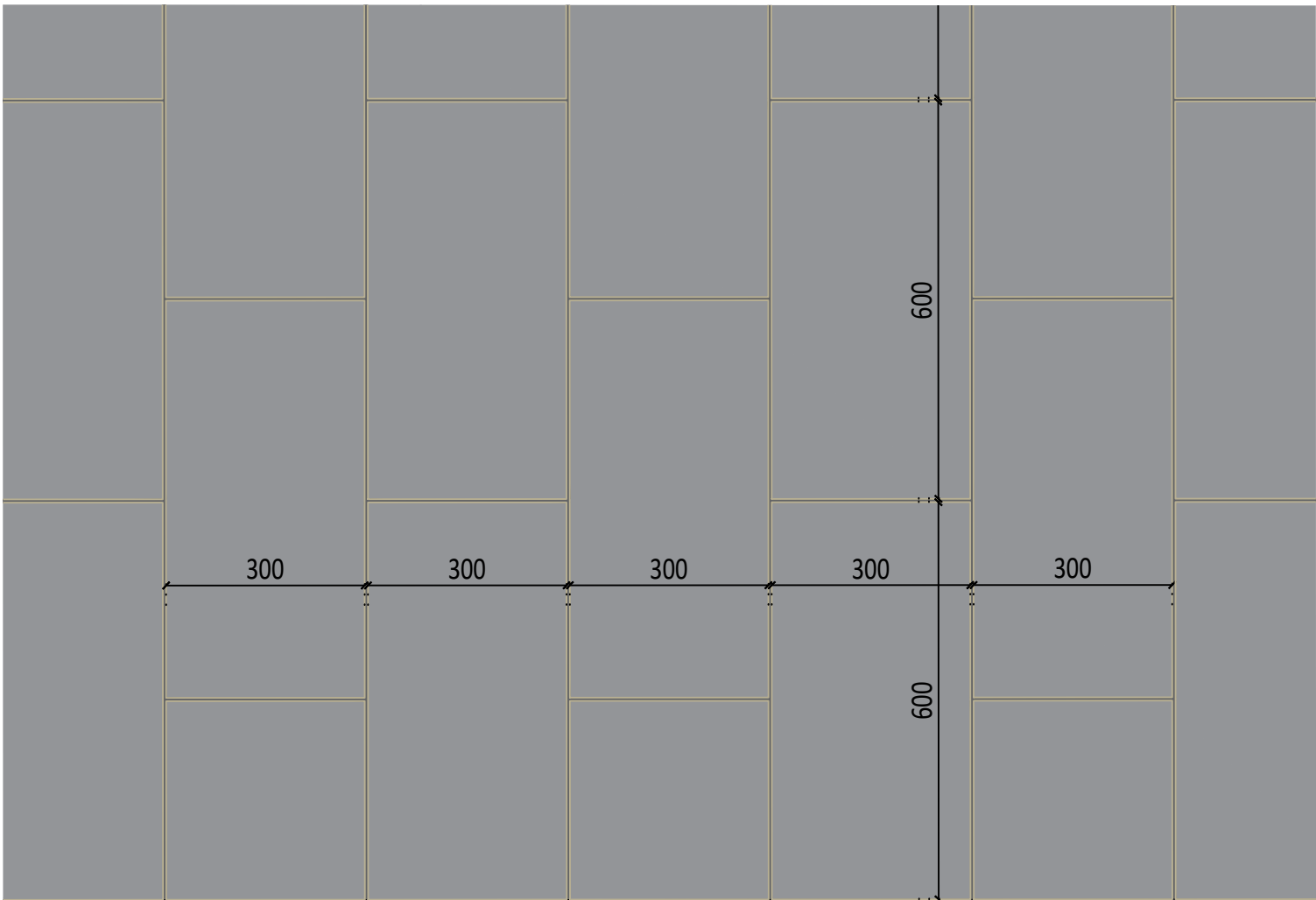
SCALE
1:20 @ A3

ADDRESS

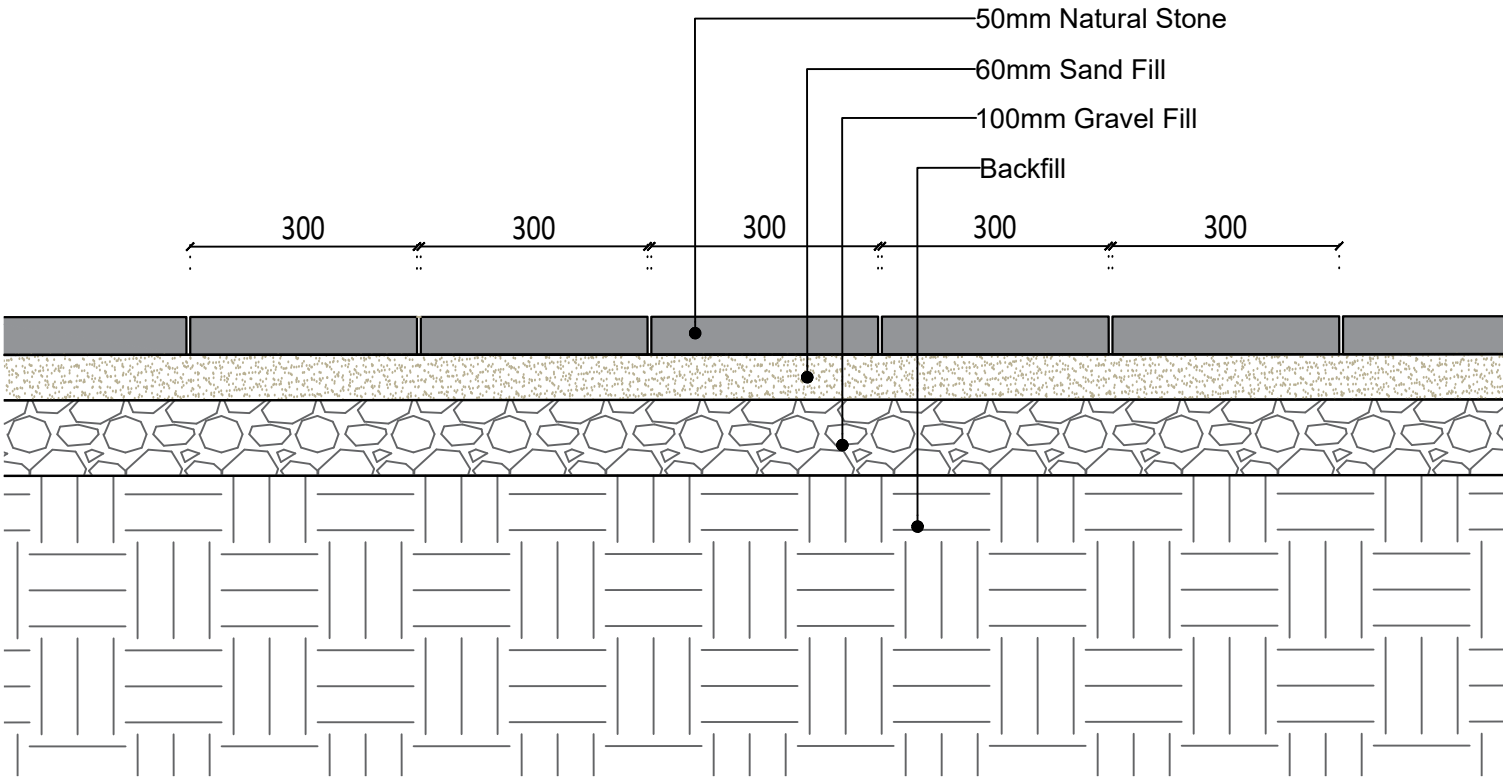
ARROW
Nørre Farimagsgade 13,
Mezz. Th.
1364 Copenhagen K

Turley
40 Queen Square,
Bristol
BS1 4QP





PLAN
1:10



SECTION
1:10

Copyright of Turley and Arrow Architects ApS

This drawing is for illustrative purposes only and should not be used for any construction or estimation purposes. To be scaled for planning application purposes only. No liability or responsibility is accepted arising from reliance upon the information contained within this drawing. Dimensions shown in millimeters, height marks in meters.

CLIENT
Louth County Council

PROJECT
Ardee 2040 Regeneration Project – Main Street

DRAWING
Typical Pavement Detail

PROJECT NUMBER
Lo.06

DRAWING NUMBER
LOUX3002-P-000-133-A

AUTHOR
Arrow Architects

REVISION
N/A

STATUS
Planning

DATE
13.08.2025

SCALE
1:10 @ A3

ADDRESS

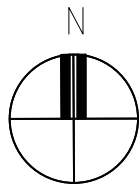
ARROW Nørre Farimagsgade 13, Mezz. Th. 1364 Copenhagen K	Turley 40 Queen Square, Bristol BS1 4QP
---	--





© COPYRIGHT THE CONTENTS OF THIS DRAWING MAY NOT BE REPRODUCED IN WHOLE OR IN PART WITHOUT THE WRITTEN PERMISSION OF HEGSONS DESIGN CONSULTANCY LTD.

Alt OS now Tailte Éireann background mapping
- CYAL5044142 © Tailte Éireann - Surveying.
Ordnance Survey Sheet No's. 2009 & 2010



General Notes:

These drawings have been compiled with input and information provided by other parties and as such Hegsons Design Consultancy Limited accept no liability to the content of this information provided, on these drawings.

Levels and information that have been provided on these drawings are indicative for the planning submission stage and will be subject to detailed design stage prior to construction and safety audits.

In-line with SUD's requirements, the proposed scheme design has taken into account the future design of SUD's measures in respect to nature-based SUDs, the utilising of green areas, tree planting, porous paving with retention measures, such as swales and other measures, and selection of materials. These measures will be incorporated and designed at the detailed design stage of the works prior to construction to meet the SUD's requirements for the project.

- Kerb Types:
- Standard kerb height - 125mm (Subject to Detailed Design & LCC Specifications)
 - Flush kerb / upstand max. 50mm (Subject to Detailed Design & LCC Specifications)
 - Dropped Kerbs must be laid flush with carriageway surface - (Absolute maximum upstand of 6mm). (Where a shared surface is proposed, a kerb may not be used / embedding kerb line or drainage channel into the carriageway to be proposed - Subject to Detailed Design & LCC Specifications)
 - Kassel Kerb or equivalent to be placed at bus stops
 - Flush kerb to be placed at disabled parking bays

See Drawing no.
HDC1256 113-1 Typical Road Details 02
for further details for Woodland Walk

DRAWING HDC1256-1004

rev.	date	description	chk.

Pembroke Hall
38/39 Fitzwilliam Sq.
Dublin 2
D02 NX53
www.hegsons.com

client:
Louth County Council

job title:
**Ardee 2040 Regeneration Project
Main Street**

drawing title:
Engineering Design Drawings

Kerb Layout (Sheet 1 of 4)

scale: 1:500 @A1 date: July 2024 drawn by: MRH checked by: S.S.

job number:	drawing number:	revision:
HDC1256	1002 (K)	06



© COPYRIGHT THE CONTENTS OF THIS DRAWING MAY NOT BE REPRODUCED IN WHOLE OR IN PART WITHOUT THE WRITTEN PERMISSION OF HEGSONS DESIGN CONSULTANCY LTD.

Alt OS now Tailte Éireann background mapping
- CYAL5044142 © Tailte Éireann - Surveying.
Ordnance Survey Sheet No's. 2009 & 2010

General Notes:

These drawings have been compiled with input and information provided by other parties and as such Hegsons Design Consultancy Limited accept no liability to the content of this information provided, on these drawings.

Levels and information that have been provided on these drawings are indicative for the planning submission stage and will be subject to detailed design stage prior to construction and safety audits.

In-line with SUD's requirements, the proposed scheme design has taken into account the future design of SUD's measures in respect to nature-based SUDs, the utilising of green areas, tree planting, porous paving with retention measures, such as swales and other measures, and selection of materials. These measures will be incorporated and designed at the detailed design stage of the works prior to construction to meet the SUD's requirements for the project.

Kerb Types:

- Standard kerb height - 125mm (Subject to Detailed Design & LCC Specifications)
- Flush kerb / upstand max. 50mm (Subject to Detailed Design & LCC Specifications)
- Dropped Kerbs must be laid flush with carriageway surface - (Absolute maximum upstand of 6mm). (Where a shared surface is proposed, a kerb may not be used / embedding kerb line or drainage channel into the carriageway to be proposed - Subject to Detailed Design & LCC Specifications)
- Kassel Kerb or equivalent to be placed at bus stops
- Flush kerb to be placed at disabled parking bays

rev.	date	description	chk.

HEGSONS
Design Consultancy limited

client: **Louth County Council**

job title: **Ardee 2040 Regeneration Project Main Street**

drawing title: **Engineering Design Drawings**

Kerb Layout (Sheet 2 of 4)

scale: 1:500 @ A1	date: July 2024	drawn by: MRH	checked by: S.S
job number: HDC1256	drawing number: 1004 (K)	revision: 06	



© COPYRIGHT THE CONTENTS OF THIS DRAWING MAY NOT BE REPRODUCED IN WHOLE OR IN PART WITHOUT THE WRITTEN PERMISSION OF HEGSONS DESIGN CONSULTANCY LTD.

Alt OS now Tailte Éireann background mapping
- CYAL5044142 @ Tailte Éireann - Surveying.
Ordnance Survey Sheet No's. 2009 & 2010

N

General Notes:

These drawings have been compiled with input and information provided by other parties and as such Hegsons Design Consultancy Limited accept no liability to the content of this information provided, on these drawings.

Levels and information that have been provided on these drawings are indicative for the planning submission stage and will be subject to detailed design stage prior to construction and safety audits.

In-line with SUD's requirements, the proposed scheme design has taken into account the future design of SUD's measures in respect to nature-based SUDs, the utilising of green areas, tree planting, porous paving with retention measures, such as swales and other measures, and selection of materials. These measures will be incorporated and designed at the detailed design stage of the works prior to construction to meet the SUD's requirements for the project.

Kerb Types:

- Standard kerb height - 125mm (Subject to Detailed Design & LCC Specifications)
- Flush kerb / upstand max. 50mm (Subject to Detailed Design & LCC Specifications)
- Dropped Kerbs must be laid flush with carriageway surface - (Absolute maximum upstand of 6mm). (Where a shared surface is proposed, a kerb may not be used / embedding kerb line or drainage channel into the carriageway to be proposed - Subject to Detailed Design & LCC Specifications)
- Kassel Kerb or equivalent to be placed at bus stops
- Flush kerb to be placed at disabled parking bays

rev.	date	description	chk.

HEGSONS

Design Consultancy limited

Pembroke Hall
38/39 Fitzwilliam Sq.
Dublin 2
D02 NX53
www.hegsons.com

client:

Louth County Council

job title:

Ardee 2040 Regeneration Project
Main Street

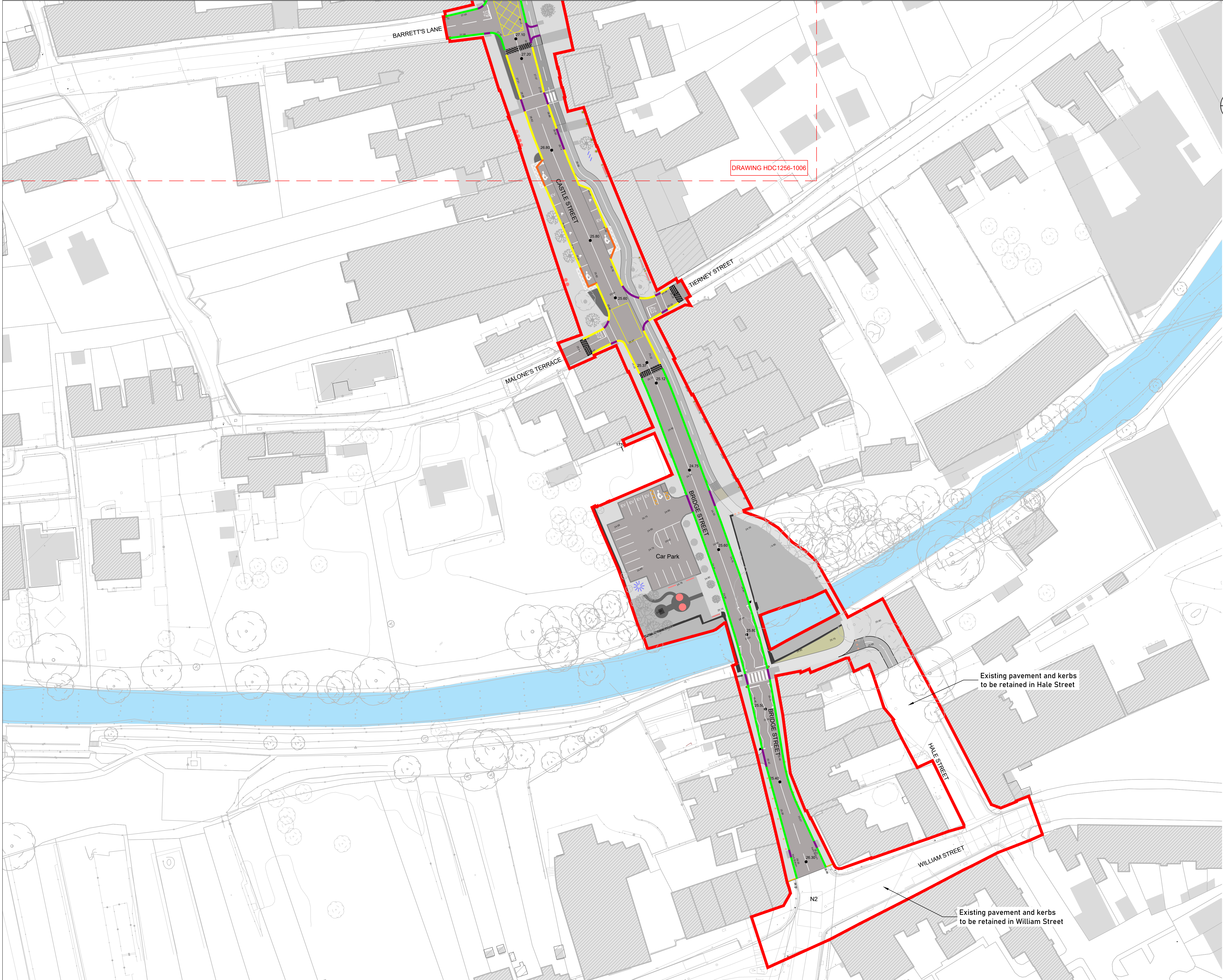
drawing title:

Engineering Design Drawings

Kerb Layout (Sheet 3 of 4)

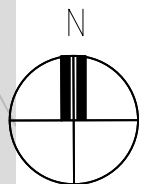
scale:	date:	drawn by:	checked by:
1:500 @ A1	July 2024	MRH	S.S

job number:	drawing number:	revision:
HDC1256	1006 (K)	06



© COPYRIGHT THE CONTENTS OF THIS DRAWING MAY NOT BE REPRODUCED IN WHOLE OR IN PART WITHOUT THE WRITTEN PERMISSION OF HEGSONS DESIGN CONSULTANCY LTD.

All OS now Tailte Éireann background mapping
- CYAL5044142 © Tailte Éireann - Surveying.
Ordnance Survey Sheet No's. 2009 & 2010



General Notes:

These drawings have been compiled with input and information provided by other parties and as such Hegsons Design Consultancy Limited accept no liability to the content of this information provided, on these drawings.

Levels and information that have been provided on these drawings are indicative for the planning submission stage and will be subject to detailed design stage prior to construction and safety audits.

In-line with SUD's requirements, the proposed scheme design has taken into account the future design of SUD's measures in respect to nature-based SUDs, the utilising of green areas, tree planting, porous paving with retention measures, such as swales and other measures, and selection of materials. These measures will be incorporated and designed at the detailed design stage of the works prior to construction to meet the SUD's requirements for the project.

- Kerb Types:
- Standard kerb height - 125mm (Subject to Detailed Design & LCC Specifications)
 - Flush kerb / upstand max. 50mm (Subject to Detailed Design & LCC Specifications)
 - Dropped Kerbs must be laid flush with carriageway surface - (Absolute maximum upstand of 6mm). (Where a shared surface is proposed, a kerb may not be used / embedding kerb line or drainage channel into the carriageway to be proposed - Subject to Detailed Design & LCC Specifications)
 - Kassel Kerb or equivalent to be placed at bus stops
 - Flush kerb to be placed at disabled parking bays

rev.	date	description	chk.

HEGSONS  38/39 Fitzwilliam Sq, Dublin 2
Design Consultancy limited D02 NX53 www.hegsons.com

client: Louth County Council

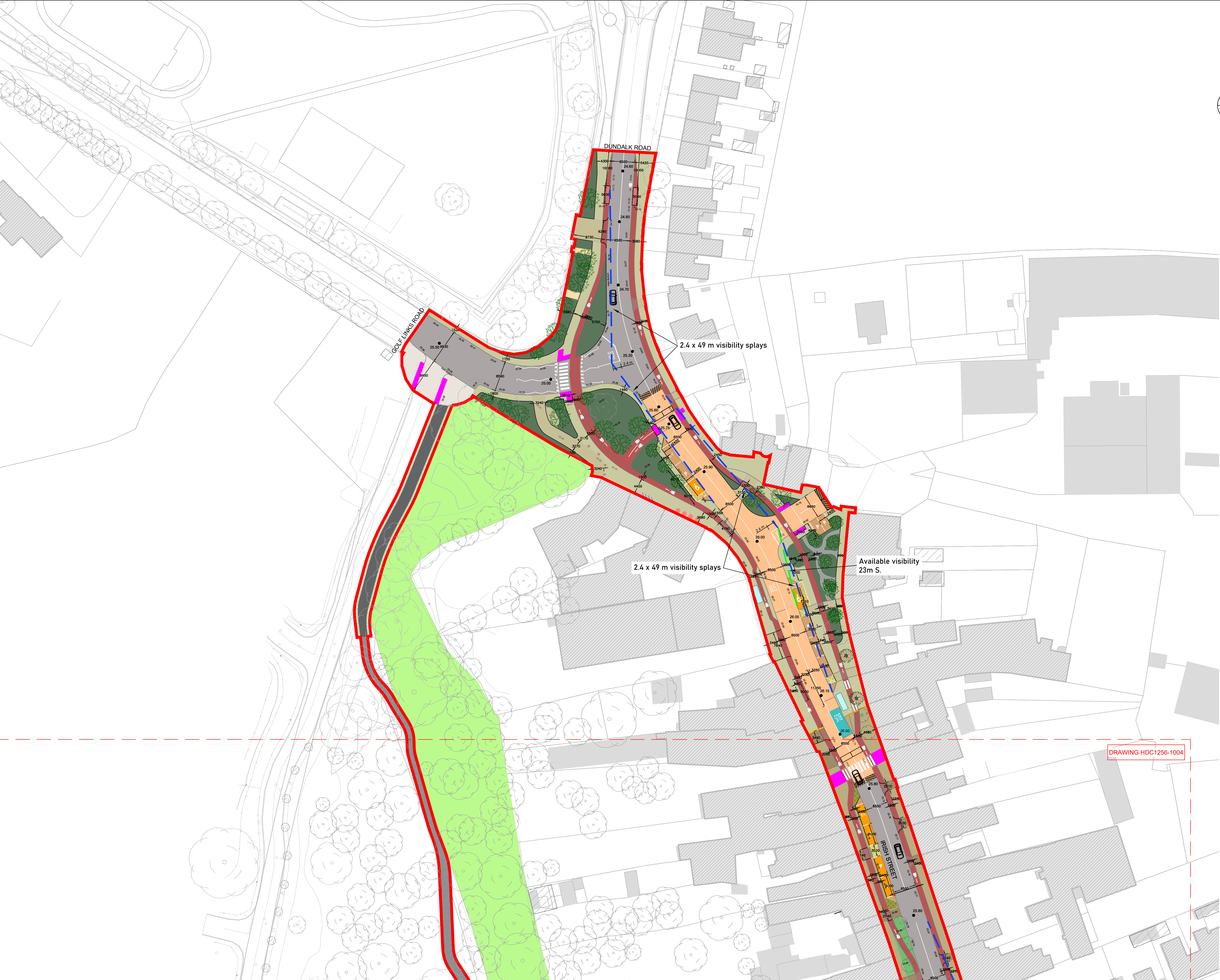
job title: Ardee 2040 Regeneration Project Main Street

drawing title: Engineering Design Drawings

Kerb Layout (Sheet 4 of 4)

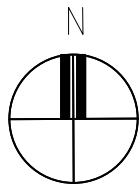
scale:	date:	drawn by:	checked by:
1:500 @ A1	July 2024	MRH	S.S

job number:	drawing number:	revision:
HDC1256	1007 (K)	08



© COPYRIGHT THE CONTENTS OF THIS DRAWING MAY NOT BE REPRODUCED IN WHOLE OR IN PART WITHOUT THE WRITTEN PERMISSION OF HEGSONS DESIGN CONSULTANCY LTD.

All OS now Tailte Éireann background mapping
- CYAL5044142 @ Tailte Éireann - Surveying.
Ordnance Survey Sheet No's. 2009 & 2010





General Notes:

These drawings have been compiled with input and information provided by other parties and as such Hegsons Design Consultancy Limited accept no liability to the content of this information provided, on these drawings.

Levels and information that have been provided on these drawings are indicative for the planning submission stage and will be subject to detailed design stage prior to construction and safety audits.

In-line with SUD's requirements, the proposed scheme design has taken into account the future design of SUD's measures in respect to nature-based SUDs, the utilising of green areas, tree planting, porous paving with retention measures, such as swales and other measures, and selection of materials. These measures will be incorporated and designed at the detailed design stage of the works prior to construction to meet the SUD's requirements for the project.

Carriageway Types:

-  Standard Asphalt (To be agreed at Detailed Design Stage / Prior to Construction)
-  Coloured Asphalt (To be agreed at Detailed Design Stage / Prior to Construction)

Visibility Lines:

-  Required visibility splay
-  Available visibility splay

rev.	date	description	chk.



Pembroke Hall

38/39 Fitzwilliam Sq.

Dublin 2

D02 NX53

www.hegsons.com

client:
Louth County Council

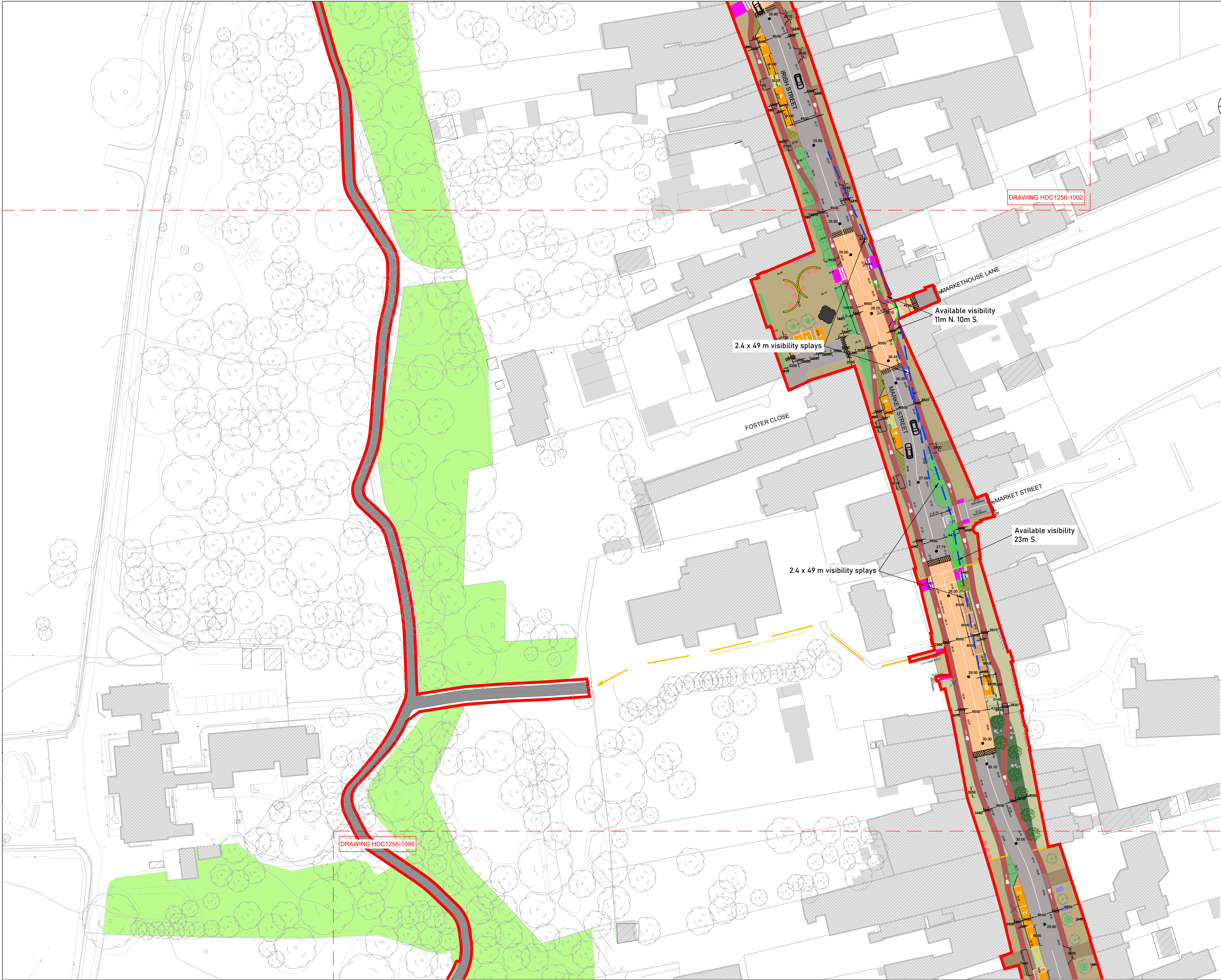
job title:
**Ardee 2040 Regeneration Project
Main Street**

drawing title:
Engineering Design Drawings

Visibility Splays (Sheet 1 of 4)

scale: 1:500 @ A1 date: July 2024 drawn by: MRH checked by: S.S.

job number:	drawing number:	revision:
HDC1256	1002 (VS)	06



© COPYRIGHT THE CONTENTS OF THIS DRAWING MAY NOT BE REPRODUCED IN WHOLE OR IN PART WITHOUT THE WRITTEN PERMISSION OF HEGSONS DESIGN CONSULTANCY LTD.

All OS now Tailte Éireann background mapping
- CYAL5044142 © Tailte Éireann - Surveying.
Ordnance Survey Sheet No's. 2009 & 2010

General Notes:

These drawings have been compiled with input and information provided by other parties and as such Hegsons Design Consultancy Limited accept no liability to the content of this information provided, on these drawings.

Levels and information that have been provided on these drawings are indicative for the planning submission stage and will be subject to detailed design stage prior to construction and safety audits.

In-line with SUD's requirements, the proposed scheme design has taken into account the future design of SUD's measures in respect to nature-based SUDs, the utilising of green areas, tree planting, porous paving with retention measures, such as swales and other measures, and selection of materials. These measures will be incorporated and designed at the detailed design stage of the works prior to construction to meet the SUD's requirements for the project.

Carriageway Types:

Standard Asphalt (To be agreed at Detailed Design Stage / Prior to Construction)

Coloured Asphalt (To be agreed at Detailed Design Stage / Prior to Construction)

Visibility Lines:

Required visibility splay

Available visibility splay

rev.	date	description	chk.

Design Consultancy limited

Pembroke Hall
38/39 Fitzwilliam Sq.
Dublin 2
D02 NX53
www.hegsons.com

client:

Louth County Council

job title:

Ardee 2040 Regeneration Project
Main Street

drawing title:

Engineering Design Drawings

Visibility Splays (Sheet 2 of 4)

scale:	date:	drawn by:	checked by:
1:500 @ A1	July 2024	MRH	S.S

job number:	drawing number:	revision:
HDC1256	1004 (VS)	06



© COPYRIGHT THE CONTENTS OF THIS DRAWING MAY NOT BE REPRODUCED IN WHOLE OR IN PART WITHOUT THE WRITTEN PERMISSION OF HEGSONS DESIGN CONSULTANCY LTD.

All OS now Tailte Éireann background mapping
- CYAL5044142 @ Tailte Éireann - Surveying.
Ordnance Survey Sheet No's. 2009 & 2010

N

General Notes:

These drawings have been compiled with input and information provided by other parties and as such Hegsons Design Consultancy Limited accept no liability to the content of this information provided, on these drawings.

Levels and information that have been provided on these drawings are indicative for the planning submission stage and will be subject to detailed design stage prior to construction and safety audits.

In-line with SUD's requirements, the proposed scheme design has taken into account the future design of SUD's measures in respect to nature-based SUDs, the utilising of green areas, tree planting, porous paving with retention measures, such as swales and other measures, and selection of materials. These measures will be incorporated and designed at the detailed design stage of the works prior to construction to meet the SUD's requirements for the project.

Carriageway Types:

Standard Asphalt (To be agreed at Detailed Design Stage / Prior to Construction)

Coloured Asphalt (To be agreed at Detailed Design Stage / Prior to Construction)

Visibility Lines:

Required visibility splay

Available visibility splay

rev.	date	description	chk.

HEGSONS

Design Consultancy limited

Pembroke Hall
38/39 Fitzwilliam Sq.
Dublin 2
D02 NX53
www.hegsons.com

client:
Louth County Council

job title:
**Ardee 2040 Regeneration Project
Main Street**

drawing title:
Engineering Design Drawings

Visibility Splays (Sheet 3 of 4)

scale:
1:500 @ A1

date:
July 2024

drawn by:
MRH

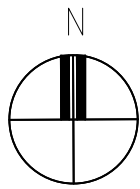
checked by:
S.S

job number: HDC1256	drawing number: 1006 (VS)	revision: 06
-------------------------------	-------------------------------------	------------------------



© COPYRIGHT THE CONTENTS OF THIS DRAWING MAY NOT BE REPRODUCED IN WHOLE OR IN PART WITHOUT THE WRITTEN PERMISSION OF HEGSONS DESIGN CONSULTANCY LTD.

All OS now Tailte Éireann background mapping
- CYAL5044142 @ Tailte Éireann - Surveying.
Ordnance Survey Sheet No's. 2009 & 2010





General Notes:

These drawings have been compiled with input and information provided by other parties and as such Hegsons Design Consultancy Limited accept no liability to the content of this information provided, on these drawings.

Levels and information that have been provided on these drawings are indicative for the planning submission stage and will be subject to detailed design stage prior to construction and safety audits.

In-line with SUD's requirements, the proposed scheme design has taken into account the future design of SUD's measures in respect to nature-based SUDs, the utilising of green areas, tree planting, porous paving with retention measures, such as swales and other measures, and selection of materials. These measures will be incorporated and designed at the detailed design stage of the works prior to construction to meet the SUD's requirements for the project.

Carriageway Types:

-  Standard Asphalt (To be agreed at Detailed Design Stage / Prior to Construction)
-  Coloured Asphalt (To be agreed at Detailed Design Stage / Prior to Construction)

rev.	date	description	chk.

HEGSONS
Design Consultancy limited

Pembroke Hall
38/39 Fitzwilliam Sq.
Dublin 2
D02 NX53
www.hegsons.com

client:
Louth County Council

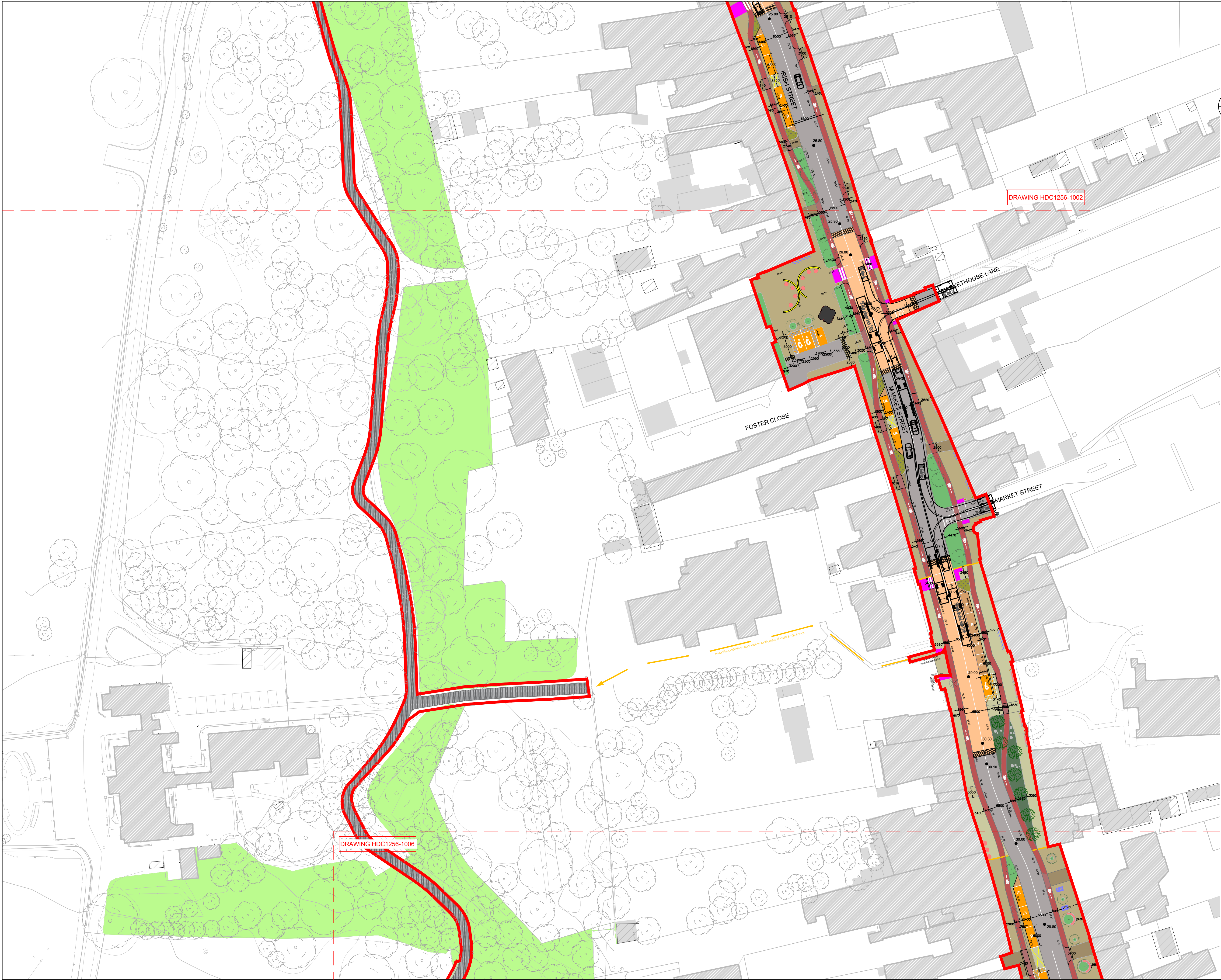
job title:
**Ardee 2040 Regeneration Project
Main Street**

drawing title:
Engineering Design Drawings

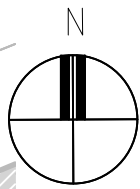
Vehicle Tracking (Sheet 1 of 4)

scale: 1:500 @ A1 date: July 2024 drawn by: MRH checked by: S.S.

job number:	drawing number:	revision:
HDC1256	1002 (VT)	06



© COPYRIGHT THE CONTENTS OF THIS DRAWING MAY NOT BE REPRODUCED IN WHOLE OR IN PART WITHOUT THE WRITTEN PERMISSION OF HEGSONS DESIGN CONSULTANCY LTD.
All OS now Tailte Éireann background mapping
- CYAL5044142 © Tailte Éireann - Surveying
Ordnance Survey Sheet No's. 2009 & 2010




General Notes:

These drawings have been compiled with input and information provided by other parties and as such Hegsons Design Consultancy Limited accept no liability to the content of this information provided, on these drawings.

Levels and information that have been provided on these drawings are indicative for the planning submission stage and will be subject to detailed design stage prior to construction and safety audits.

In-line with SUD's requirements, the proposed scheme design has taken into account the future design of SUD's measures in respect to nature-based SUDs, the utilising of green areas, tree planting, porous paving with retention measures, such as swales and other measures, and selection of materials. These measures will be incorporated and designed at the detailed design stage of the works prior to construction to meet the SUD's requirements for the project.

Carriageway Types:

-  Standard Asphalt (To be agreed at Detailed Design Stage / Prior to Construction)
-  Coloured Asphalt (To be agreed at Detailed Design Stage / Prior to Construction)

rev.	date	description	chk.
<div><div>HEGSONS</div><div>Design Consultancy limited</div></div> <div>Pembroke Hall 38/39 Fitzwilliam Sq. Dublin 2 D02 NX53 www.hegsons.com</div>			

client:
Louth County Council

job title:
**Ardee 2040 Regeneration Project
Main Street**

drawing title: Engineering Design Drawings			
Vehicle Tracking (Sheet 2 of 4)			
scale: 1:500 @ A1	date: July 2024	drawn by: MRH	checked by: S.S
job number: HDC1256	drawing number: 1004 (VT)	revision: 06	



© COPYRIGHT. THE CONTENTS OF THIS DRAWING MAY NOT BE REPRODUCED IN WHOLE OR IN PART WITHOUT THE WRITTEN PERMISSION OF HEGSONS DESIGN CONSULTANCY LTD.

All OS now Tailte Éireann background mapping
- CYAL5044142 @ Tailte Éireann - Surveying.
Ordnance Survey Sheet No's. 2009 & 2010

N

General Notes:

These drawings have been compiled with input and information provided by other parties and as such Hegsons Design Consultancy Limited accept no liability to the content of this information provided, on these drawings.

Levels and information that have been provided on these drawings are indicative for the planning submission stage and will be subject to detailed design stage prior to construction and safety audits.

In-line with SUD's requirements, the proposed scheme design has taken into account the future design of SUD's measures in respect to nature-based SUDs, the utilising of green areas, tree planting, porous paving with retention measures, such as swales and other measures, and selection of materials. These measures will be incorporated and designed at the detailed design stage of the works prior to construction to meet the SUD's requirements for the project.

Carriageway Types:

Standard Asphalt (To be agreed at Detailed Design Stage / Prior to Construction)

Coloured Asphalt (To be agreed at Detailed Design Stage / Prior to Construction)

rev.	date	description	chk.

HEGSONS

Design Consultancy limited

Pembroke Hall
38/39 Fitzwilliam Sq.
Dublin 2
D02 NX53
www.hegsons.com

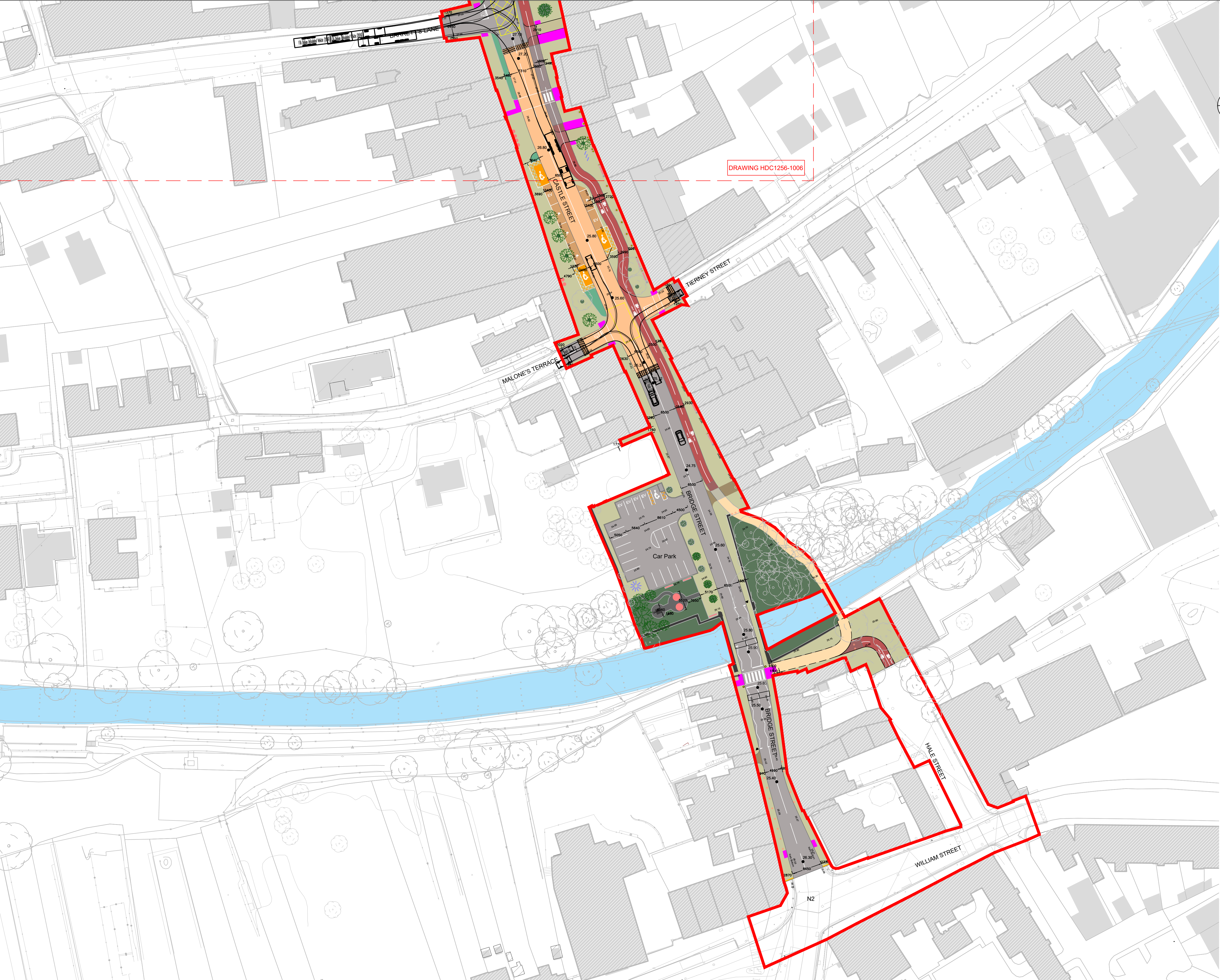
client:
Louth County Council

job title:
**Ardee 2040 Regeneration Project
Main Street**

drawing title:
Engineering Design Drawings

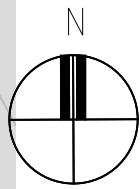
Vehicle Tracking (Sheet 3 of 4)

scale: 1:500 @ A1	date: July 2024	drawn by: MRH	checked by: S.S
job number: HDC1256	drawing number: 1006 (VT)	revision: 06	



© COPYRIGHT THE CONTENTS OF THIS DRAWING MAY NOT BE REPRODUCED IN WHOLE OR IN PART WITHOUT THE WRITTEN PERMISSION OF HEGSONS DESIGN CONSULTANCY LTD.

All OS now Tailte Éireann background mapping
- CYAL5044142 @ Tailte Éireann - Surveying.
Ordnance Survey Sheet No's. 2009 & 2010



General Notes:

These drawings have been compiled with input and information provided by other parties and as such Hegsons Design Consultancy Limited accept no liability to the content of this information provided, on these drawings.

Levels and information that have been provided on these drawings are indicative for the planning submission stage and will be subject to detailed design stage prior to construction and safety audits.

In-line with SUD's requirements, the proposed scheme design has taken into account the future design of SUD's measures in respect to nature-based SUDs, the utilising of green areas, tree planting, porous paving with retention measures, such as swales and other measures, and selection of materials. These measures will be incorporated and designed at the detailed design stage of the works prior to construction to meet the SUD's requirements for the project.

Carriageway Types:

-  Standard Asphalt (To be agreed at Detailed Design Stage / Prior to Construction)
-  Coloured Asphalt (To be agreed at Detailed Design Stage / Prior to Construction)

rev.	date	description	chk.



Pembroke Hall
38/39 Fitzwilliam Sq.
Dublin 2
D02 NX53
www.hegsons.com

client:
Louth County Council

job title:
**Ardee 2040 Regeneration Project
Main Street**

drawing title:
Engineering Design Drawings

Vehicle Tracking (Sheet 4 of 4)

scale:	date:	drawn by:	checked by:
1:500 @ A1	July 2024	MRH	S.S

job number:	drawing number:	revision:
HDC1256	1007 (VT)	08